



ELEVATION OF EDGE OF RUNWAY IS 779.5' AS SCALED FROM A PLAN PREPARED BY THE STATE OF VERMONT DEPARTMENT OF STATE BUILDINGS, TITLED "AGENCY OF TRANSPORTATION - PROPOSED SITE PLAN - MAINTENANCE FACILITY" DATED APRIL 19, 1993.

SEE SECTION A-A ON SHEET C2.0

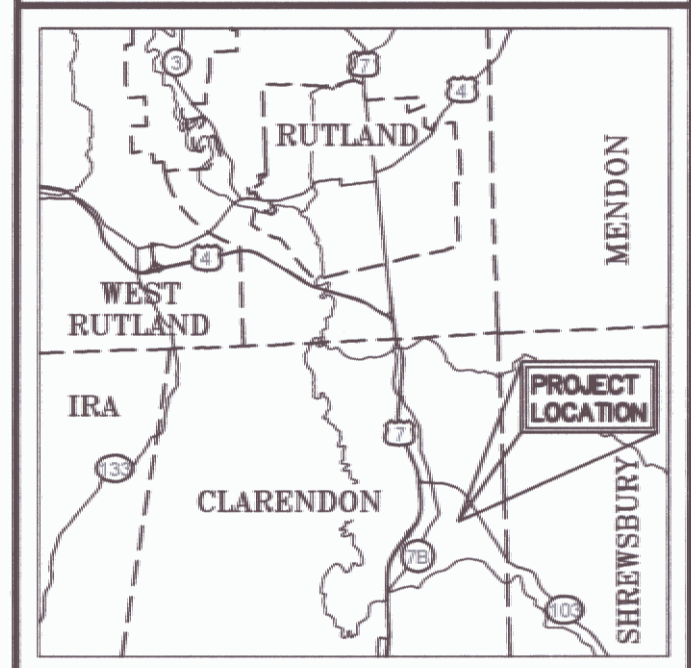
500' SETBACK FOR PRECISION INSTRUMENT RUNWAY

SITE ENGINEER:

CIVIL ENGINEERING ASSOCIATES, INC.
 P.O. BOX 485 SHELBURNE, VT 05482
 802-985-2323 FAX: 802-985-2271 web: www.caa-vt.com
 COPYRIGHT © 2002 - ALL RIGHTS RESERVED

DRAWN
 C.J.G.
 CHECKED
 B.C.E.
 APPROVED
 B.C.E.

OWNER:

STATE OF VERMONT
 VERMONT AGENCY OF TRANSPORTATION
 MONTPELIER, VERMONT

PROJECT:
SNOW REMOVAL EQUIPMENT BUILDING
 ROUTE 7B
 CLARENDON, VERMONT



LOCATION MAP
 1" = ±3 Miles

DATE	CHECKED	REVISION

OVERALL SITE PLAN

DATE
 12/28/2005
 SCALE
 1" = 40'
 PROJ. NO.
 05102.03

DRAWING NUMBER
C1.0

P:\AutoCAD\DD.P...2005\05102.03\dwg\05102.03.dwg, 12/28/2005 11:02:43 AM, pmead