


INDEX OF SHEETS	
TITLE SHEET	1
QUANTITY SHEET, STANDARD SHEETS	2
TYPICAL SECTIONS	3
GENERAL PLAN	4
LAYOUT & MARKING PLAN	5
PHASE I- GRADING PLAN	6
EXTENDED DETENTION BASIN GRADING PLAN	7
PROFILES	8
MISC.ELLANEOUS DETAILS	9
DRAINAGE TABLES	10
EXTENDED DETENTION BASIN DETAILS	11
EROSION CONTROL PLAN	12
FULL FUTURE IMPROVEMENTS	13

FOR STANDARD SHEETS, SEE SHEET 2

STATE OF VERMONT AGENCY OF TRANSPORTATION

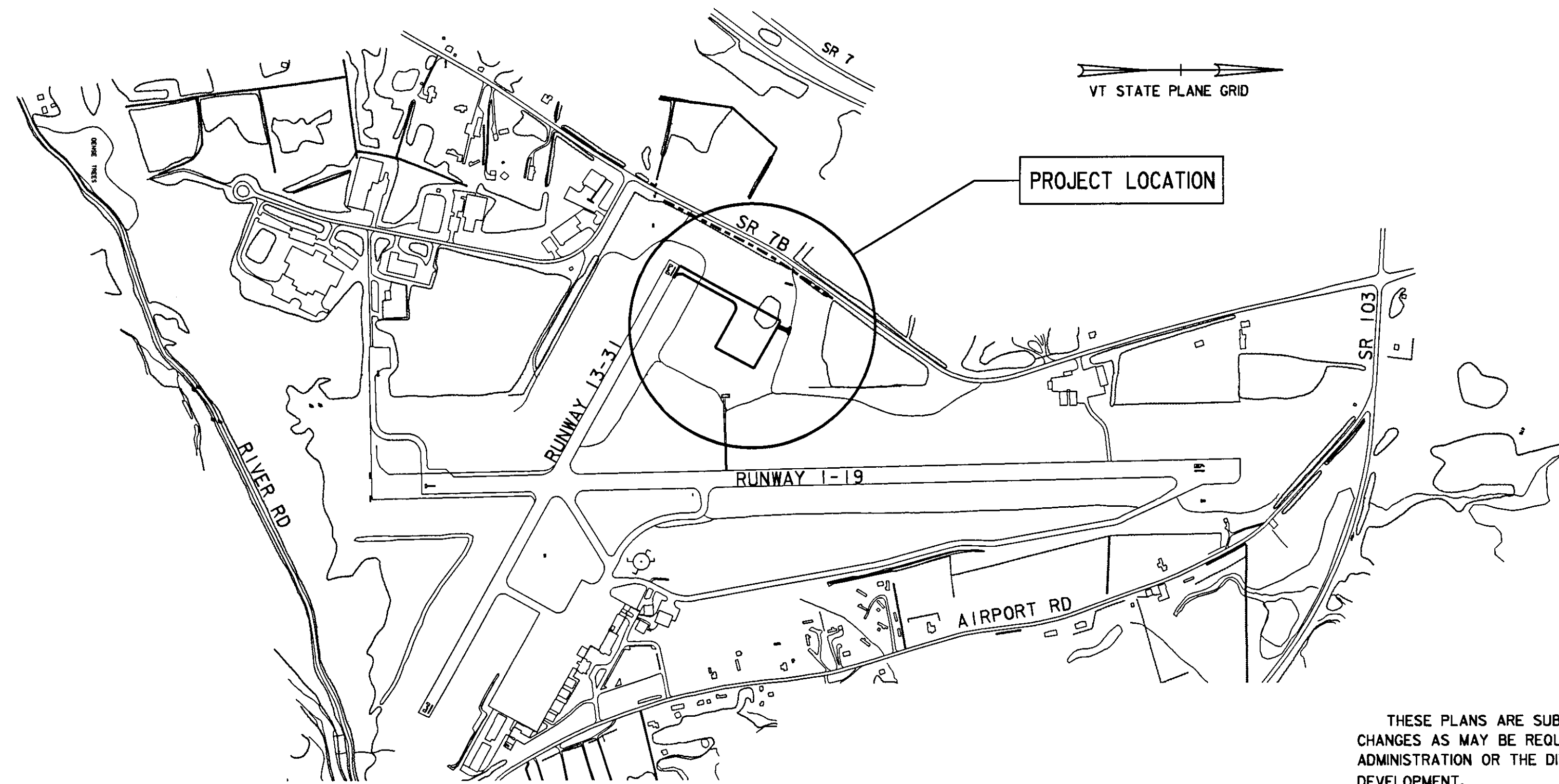
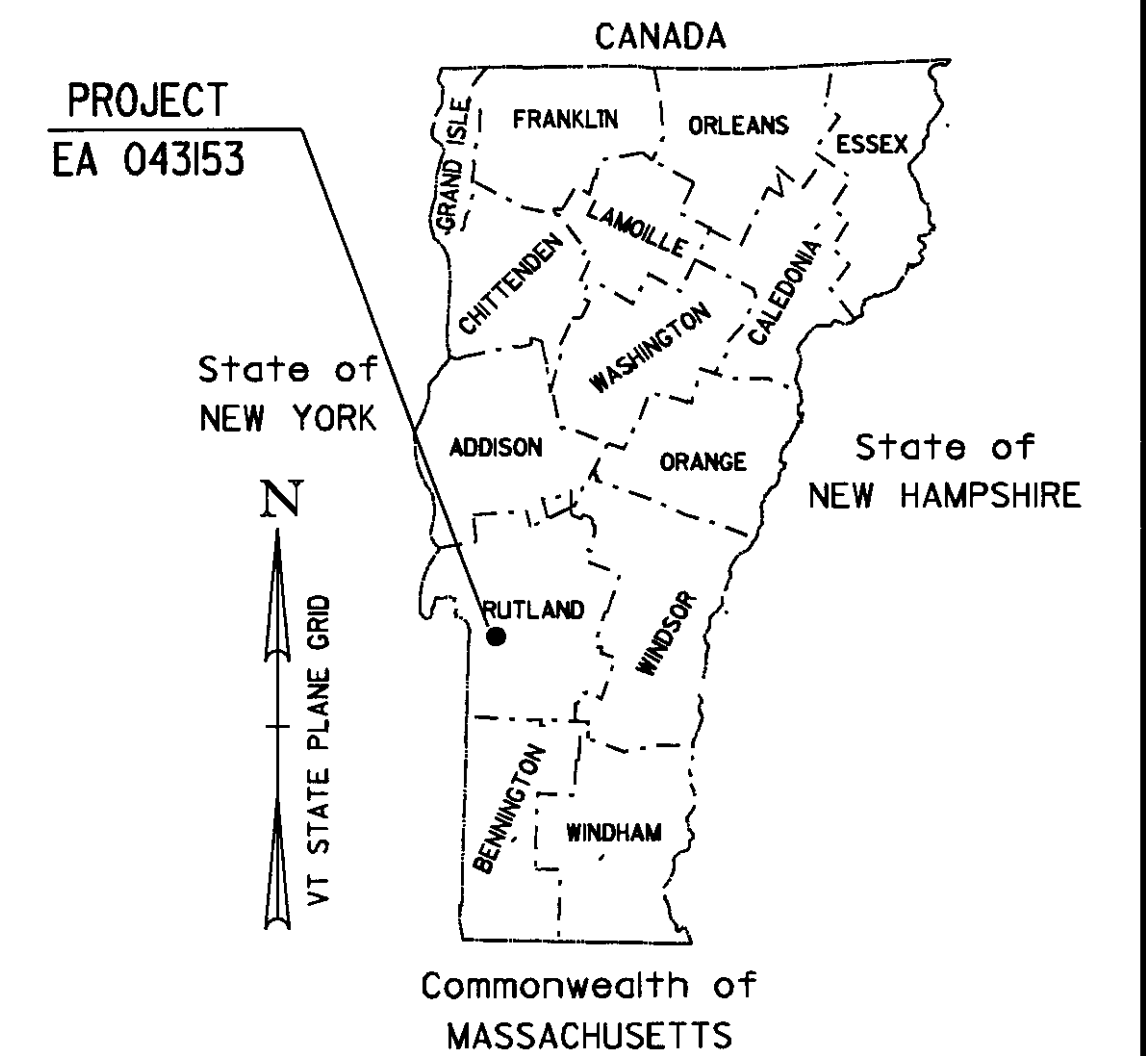


PROPOSED IMPROVEMENT RUTLAND STATE AIRPORT CLARENDON, VT.

EA 043153

PROJECT IS LOCATED AT THE RUTLAND STATE AIRPORT IN THE TOWN OF CLARENDON, VERMONT
TAXIWAY - 700 FEET X 35 FEET
APRON 78,350 S.F.

WORK TO BE PERFORMED UNDER THIS PROJECT INCLUDES THE CONSTRUCTION OF A STUB
TAXIWAY AND AN AIRCRAFT APRON WITH NEW ASPHALT, SUBBASE, DRAINAGE, APRON AND
TAXIWAY PAVEMENT MARKINGS, AIRFIELD LIGHTING, AND EARTHWORK



CONVENTIONAL SYMBOLS

COUNTY LINE	
TOWN LINE	
LIMITS OF ACCESS	
POINT OF ACCESS	
FENCE LINE	
STONE WALL	
TRAVELED WAY	
GUARD RAIL	
RAILROAD	
SURVEY LINE	
CULVERT	
POWER POLE	
TELEPHONE POLE	
TREES	
CONTROL OF ACCESS	
PROPERTY LINE	
R.O.W. TAKING LINE	
SLOPE RIGHTS	
TOP OF CUT	
TOE OF SLOPE	

SURVEYED BY : EIV TECHNICAL SERVICES, LLC
SURVEYED DATE : APRIL, 2000

DATUM
VERTICAL NAVD 88
HORIZONTAL NAD 83 (96)



McFARLAND-JOHNSON, INC
BINGHAMTON, NEW YORK

THESE PLANS ARE SUBJECT TO SUCH ENGINEERING
CHANGES AS MAY BE REQUIRED BY THE FEDERAL HIGHWAY
ADMINISTRATION OR THE DIRECTOR OF PROJECT
DEVELOPMENT.

CONSTRUCTION IS TO BE CARRIED ON IN ACCORDANCE
WITH THESE PLANS AND THE STANDARD SPECIFICATIONS
FOR CONSTRUCTION DATED 1990, AS APPROVED BY THE
FEDERAL HIGHWAY ADMINISTRATION ON MARCH 15, 1990
FOR USE ON THIS PROJECT, INCLUDING ALL SUBSEQUENT
REVISIONS AND SUCH REVISED SPECIFICATIONS AND
SPECIAL PROVISIONS AS ARE INCORPORATED IN THESE
PLANS.

DIRECTOR OF PROJECT DEVELOPMENT

APPROVED _____ DATE _____

PROJECT MANAGER :

PROJECT NAME : RUTLAND AIRPORT APRON

PROJECT NUMBER : 15639.00

FILE NAME: TITLE3D.DGN

SHEET 1 OF 13 SHEETS