






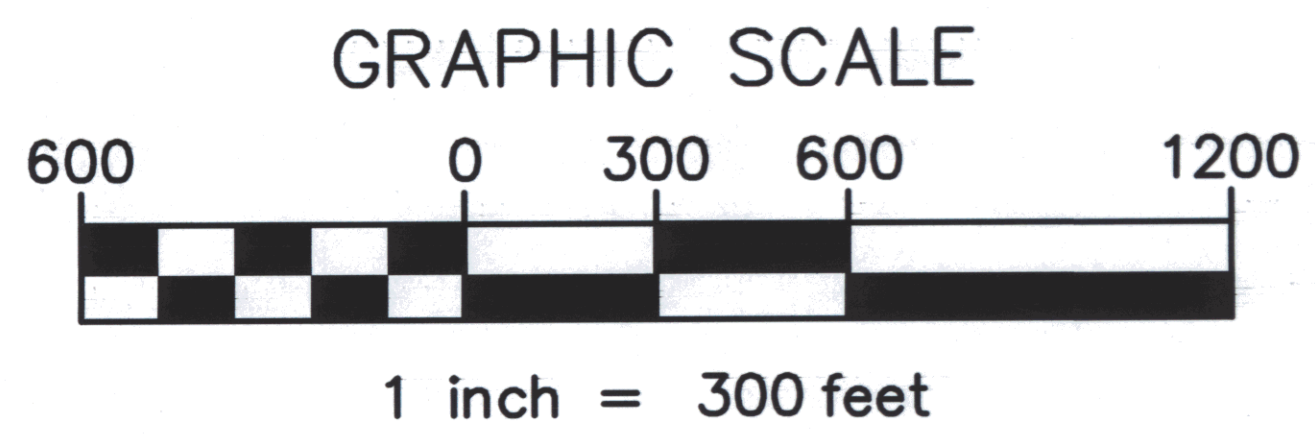


- LEGEND**
- MDR MEDIUM DENSITY RESIDENTIAL

 - RC RESIDENTIAL COMMERCIAL

 - GB GENERAL BUSINESS

 - RR1 RURAL RESIDENTIAL

 - USCE US CORPS OF ENGINEERS

 - ZONING BOUNDARY

 - AIRPORT PROPERTY LINE




HARTNESS STATE AIRPORT

FIGURE 6-1
ZONING MAP

SPRINGFIELD VERMONT

Project No.	8190014
Proj. Mgr.	MLC
Scale	1"=300'
Date	04/13/00
B	10