

PLAN
SCALE: 1/8" = 1'-0"

NO.	DATE	REVISION	ENGR. DWG.

OS.BI 05/20/96 9'x9' V.A.T., ASBESTOS ROOFING, 4000 SF TRANSITE.
STATE MAP, PROJECT LOCATION MAP
J.G.

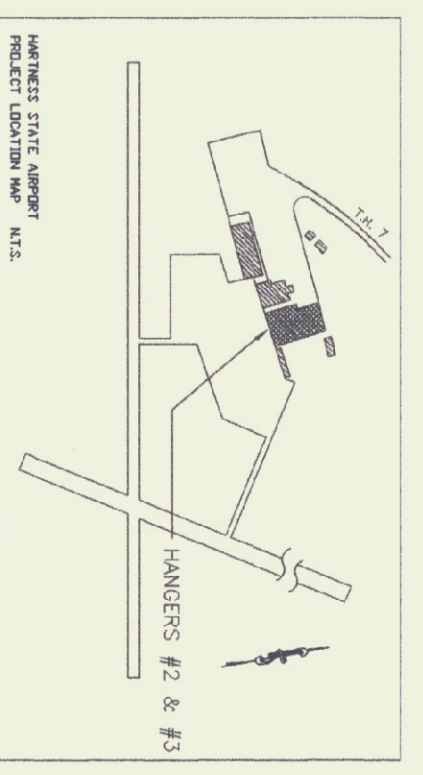
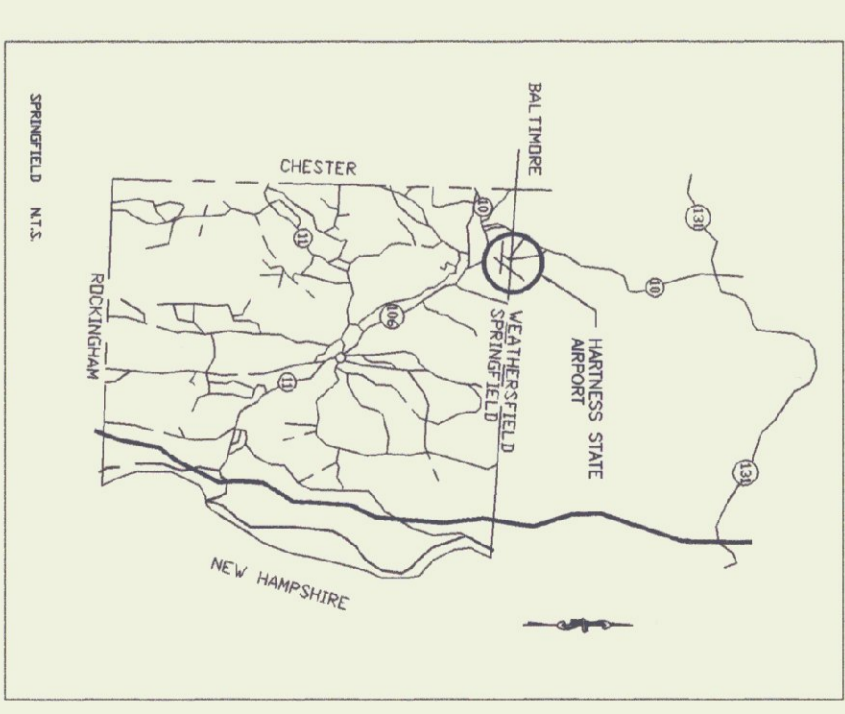
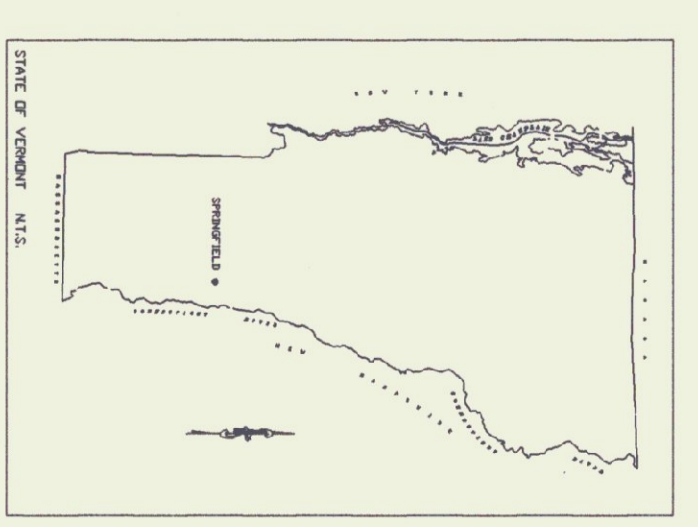
HARTNESS AIRPORT
SPRINGFIELD, VT
VT STATE BUILDINGS DIVISION
ASBESTOS REMOVAL PLAN

DATE
MAY 1996
PROJ. NO.

ENGR. BY
VF
DRWN. BY
J.G.

CHECKED BY
VF
DRWG. NO.
1

SHEET 1 OF 1



71'-3 1/2"

30'-3 1/2"

21±

17 1/2

14±

11

5

9'x9' V.A.T.

OLD HANGAR #2

OLD HANGAR #3

4000 SF±
TRANSITE

HANGAR #1

ASBESTOS ROOFING

7±

51±

60'-6 1/2"

73'-6±

70±