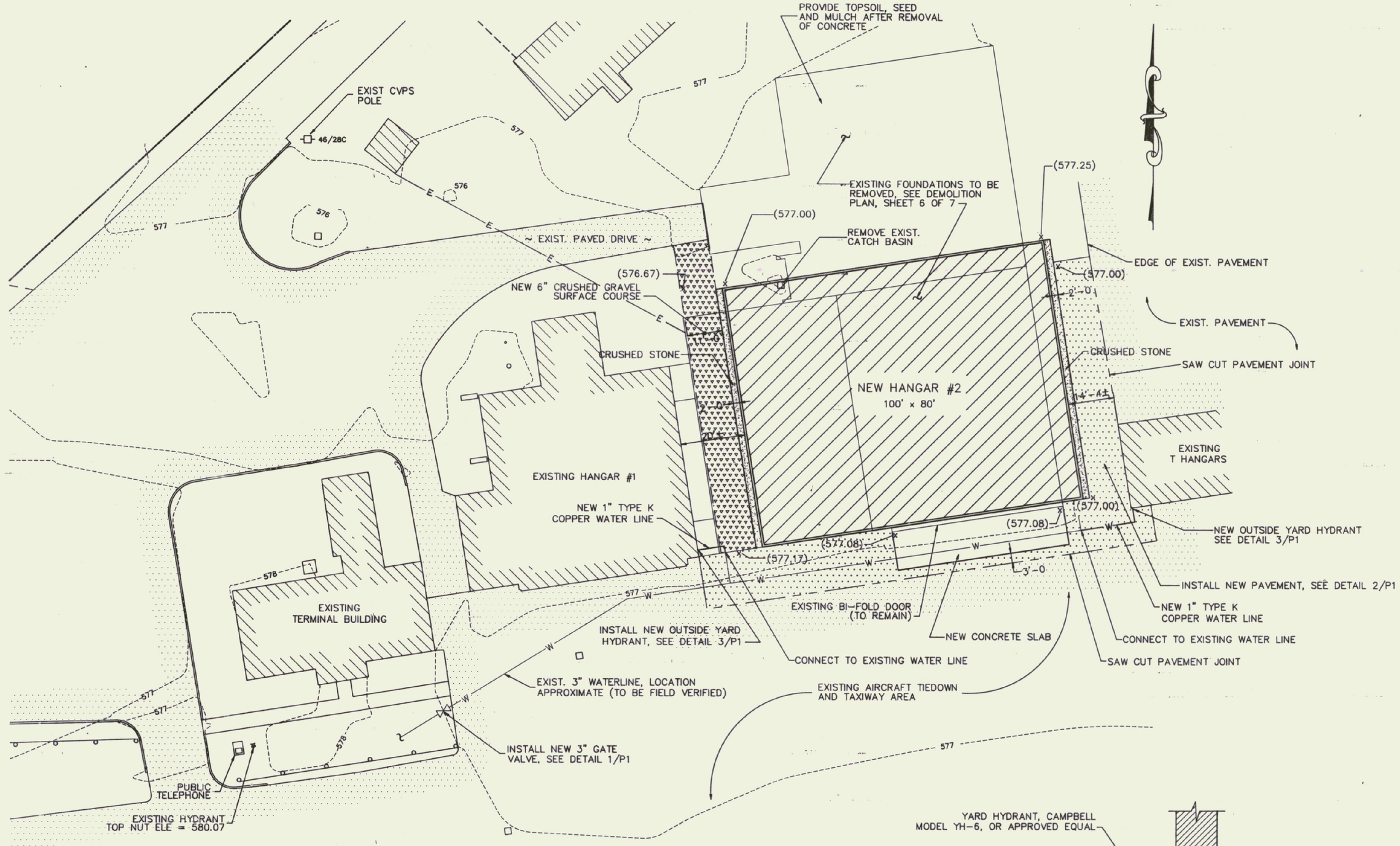

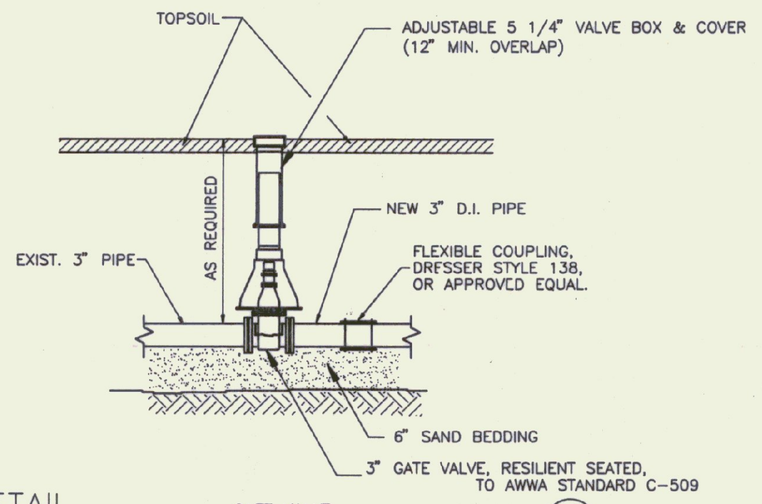

DETAIL GATE VALVE 1/P1

SCALE: NONE



PAVEMENT AREA NOTES:

ITEM NUMBERS REFER TO VERMONT AGENCY OF TRANSPORTATION STANDARD SPECIFICATIONS FOR CONSTRUCTION.

DETAIL TYPICAL PAVEMENT CROSS-SECTION 2/P1

SCALE: NONE

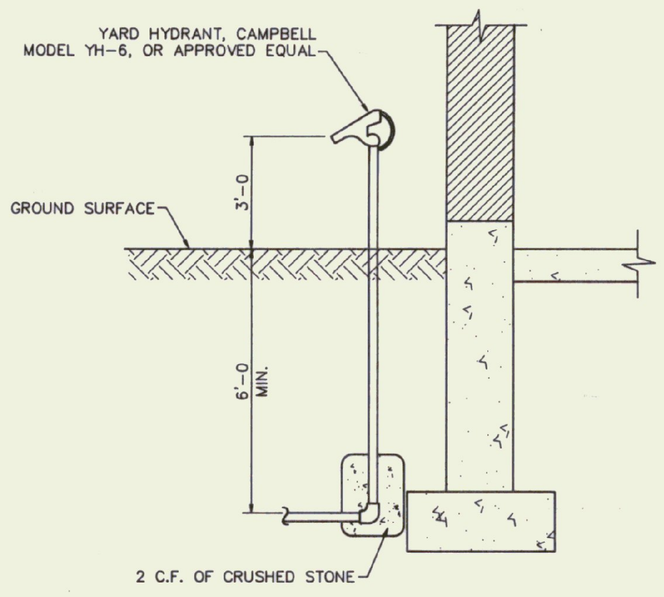

DETAIL OUTSIDE YARD HYDRANT 3/P1

SCALE: NONE

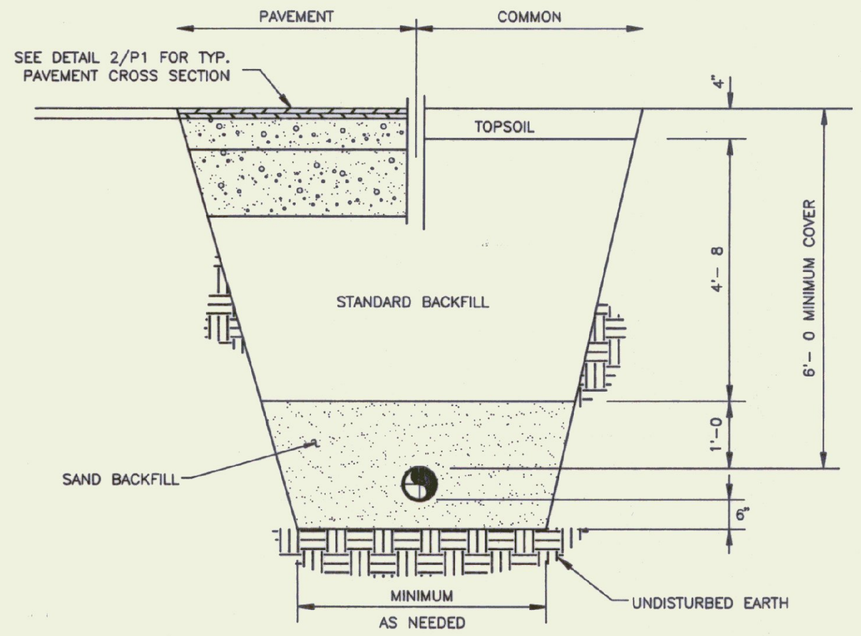

DETAIL WATER LINE TRENCH 4/P1

SCALE: NONE

LEGEND

100	EXISTING CONTOUR
(100)	PROPOSED CONTOUR
(577.17)	PROPOSED SPOT ELEVATION
	PROPERTY LINE
	EDGE OF GRAVEL
E	EXISTING U/G ELECTRIC
S	EXISTING SEWERLINE
W	EXISTING WATERLINE
W	PROPOSED WATERLINE
	EXISTING FIRE HYDRANT
	EXISTING TELEPHONE JUNCTION BOX
00/00	EXISTING UTILITY POLE
	EXISTING CATCH BASIN
	EXISTING ROAD SIGN
	EXISTING STRUCTURE
IRF	IRON ROD FOUND
	EXISTING PAVEMENT
	NEW PAVEMENT
MAPLE	EXISTING TREES

GRAPHIC SCALE

20 0 10 20 40 80

(IN FEET)
1 inch = 20 ft.

NO.	DATE	REVISION	ENG	DWG

STATE OF VERMONT — MICHAEL J. LORLETTE NO. 3869 — PROFESSIONAL ENGINEER

Provan & Lorber, Inc.
ENGINEERS AND PLANNERS
Home Office: PO Box 389, Contoocook, NH 03229 (603) 746-3220
Northern NH Office: PO Box 167, Littleton, NH 03561 (603) 444-6301
Vermont Office: 7 Main St. Montpelier, VT 05602 (802) 229-1442

HARTNESS AIRPORT
SPRINGFIELD, VT

VT STATE BUILDINGS DIVISION
NEW AIRPORT HANGAR #2

SITE PLAN

DATE JUNE 1996	PROJ. NO. 587.01
ENG. BY MJC	DRWN. BY SAR
CHKD.BY MJC	DRWG. NO P1
SHEET 1 OF 7	