




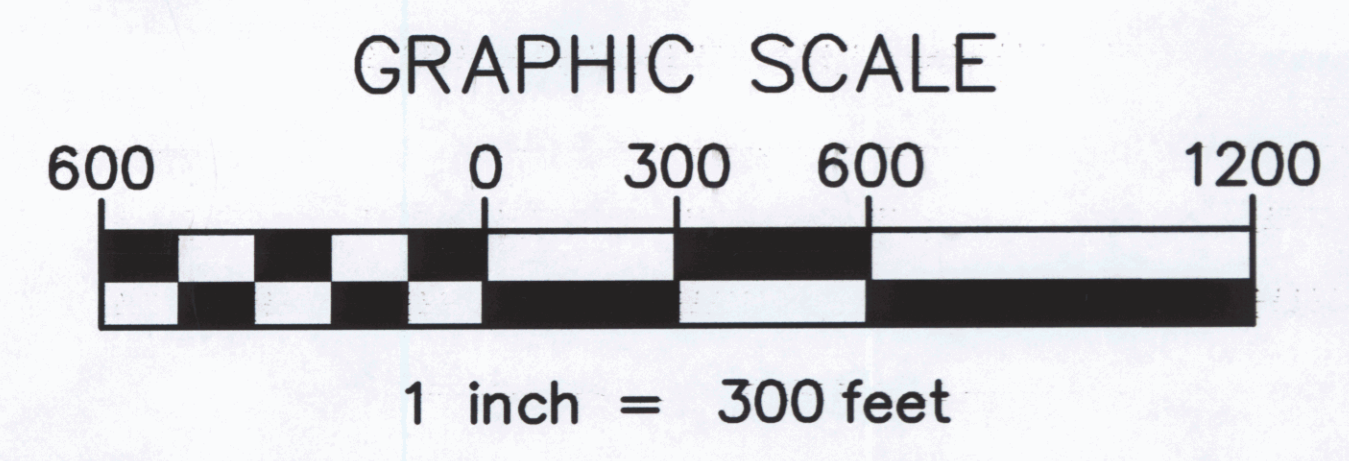


**LEGEND**

- AP PLANNED AIRPORT  

- RCON RURAL CONSERVATION  

- RR RURAL RESIDENTIAL  

- ZONING BOUNDARY  

- AIRPORT PROPERTY LINE  




WILLIAM H. MORSE STATE AIRPORT

**FIGURE 6-1  
ZONING MAP**

BENNINGTON

VERMONT

Project No.	8190014
Proj. Mgr.	MLC
Scale	1"=300'
Date	04/14/00
B	7a of 7