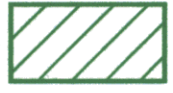


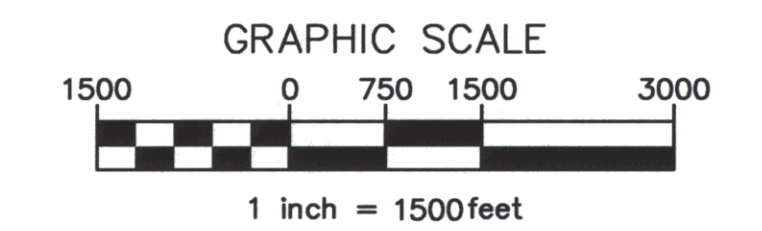


**LEGEND**

	TREE PENETRATION AREA
	GROUND PENETRATION AREA
	F.A.R. PART 77 SURFACES



Rev.	Description	By	Date

BENNINGTON STATE AIRPORT

**FAR PART 77 IMAGINARY SURFACES PLAN**

BENNINGTON VERMONT

Project No.	8190014
Proj. Manager	JW
Proj. Designer	MS
Drawn By	MS
Checked By	JW
Scale	1" = 1500'
Approved	DCD
Date	01/00