



08/11/2020



08/11/2020



08/11/2020



08/11/2020





08/11/2020



08/11/2020



08/11/2020



08/11/2020



08/11/2020




08/11/2020



08/11/2020



08/11/2020

A photograph of a paved road surface, likely asphalt or concrete. A prominent vertical crack runs down the center of the road. A horizontal double yellow line is visible in the upper portion of the image. The date '08/11/2020' is printed in orange text at the bottom center of the image.

08/11/2020




08/11/2020



08/11/2020





08/11/2020



08/11/2020



08/11/2020







08/11/2020



08/11/2020



08/11/2020





08/11/2020



08/11/2020

BRIDGE
NO.

ER 31 (1)
DR 5 - 8

1977

08/11/2020





08/11/2020





08/11/2020












08/11/2020



08/11/2020



08/11/2020





08/11/2020