

**SIGN LEGEND**

- N = NEW
- R = REMOVE
- R&S = REMOVE & SALVAGE
- S = SALVAGE SIGN
- RET = RETAIN
- B-B = BACK TO BACK
- = EXISTING
- = PROPOSED

**NOTES:**

1. RETAIN ALL EXISTING SIGNS UNLESS OTHERWISE DIRECTED BY ENGINEER.
2. ALL PARK AND RIDE SIGNS SHALL BE COVERED FOR THE DURATION OF CONSTRUCTION.



**INTERSTATE 89  
NORTH TO BURLINGTON**

**INTERSTATE 89  
EXIT 10**

**INTERSTATE 89  
SOUTH TO MONTPELIER**

**BLUSH HILL**

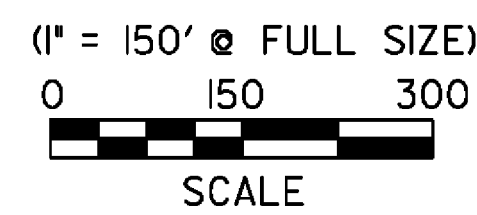
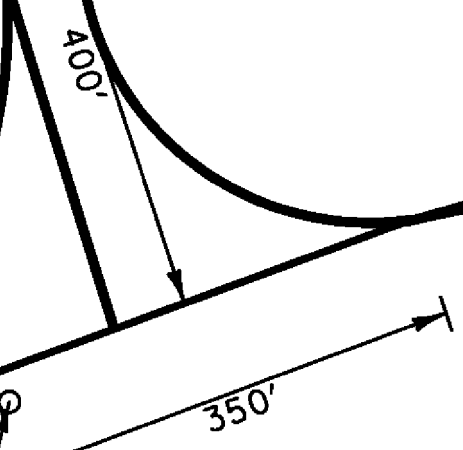

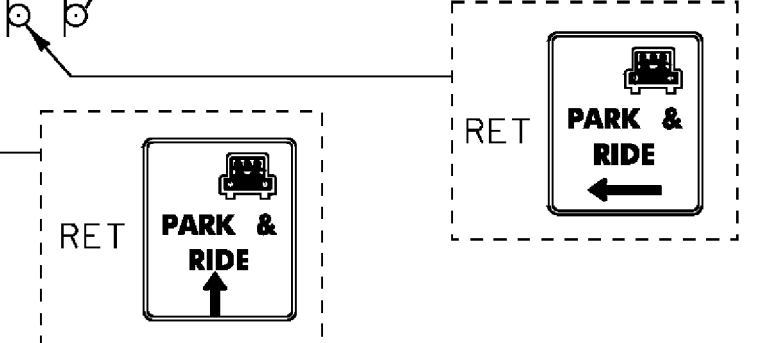
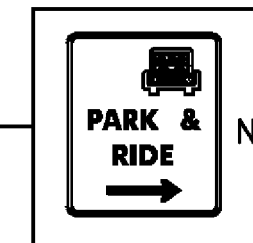
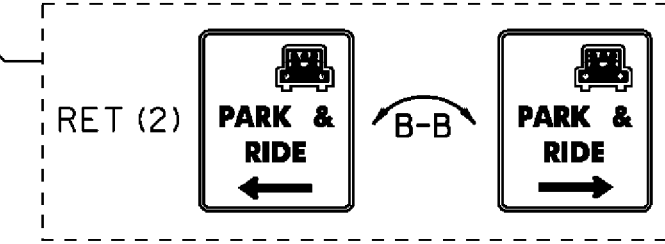
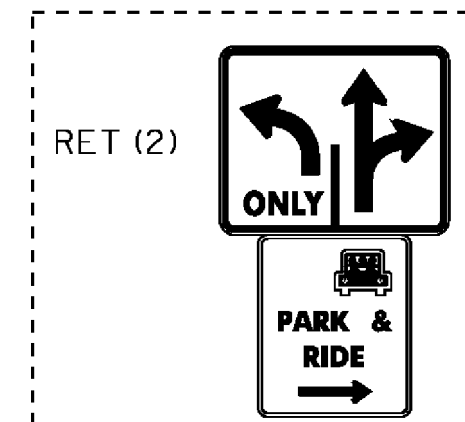
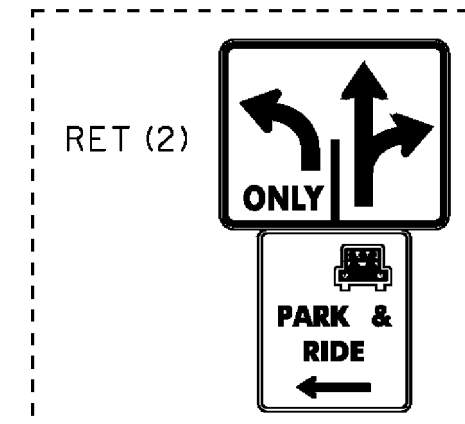


**VT RTE 100**

**LINCOLN ST.**

**STONE ST**

**PARK &  
RIDE**

**PERRY HILL ROAD**



PROJECT NAME:	WATERBURY	PLOT DATE:	19-NOV-2009
PROJECT NUMBER:	CMG PARK(I)S RE-ADVERTISED	DRAWN BY:	BEM
FILE NAME:	zk002frm.dgn	CHECKED BY:	AJB
PROJECT LEADER:	WLD	SHEET	12 OF 32
DESIGNED BY:	BEM		
SIDE ROAD SIGNING			