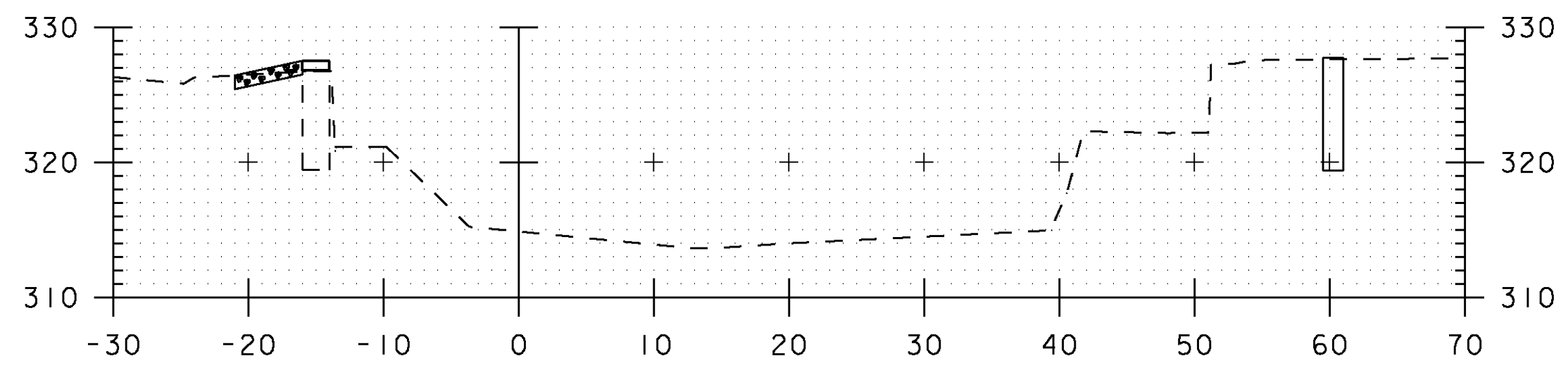
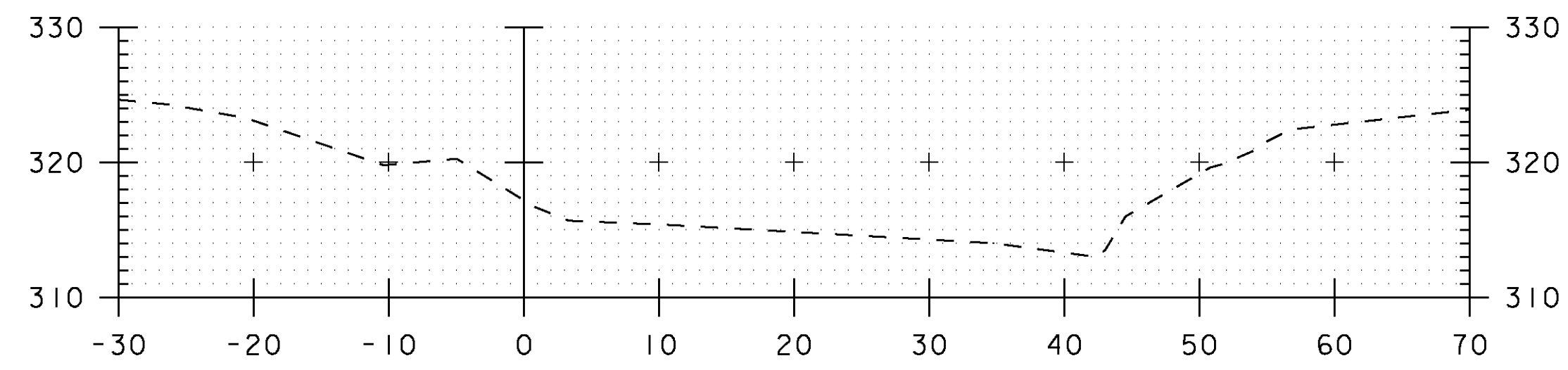


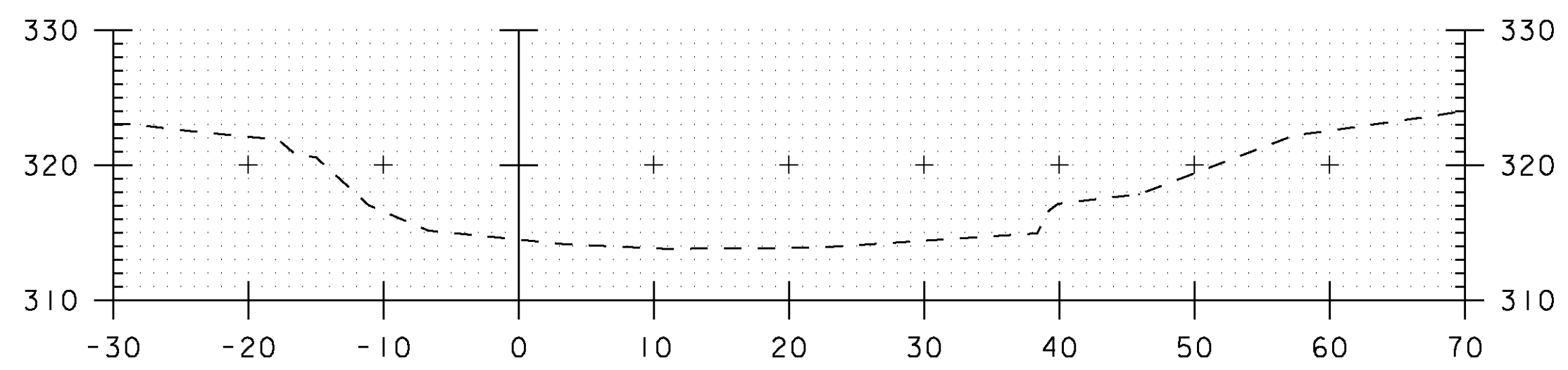
21+00



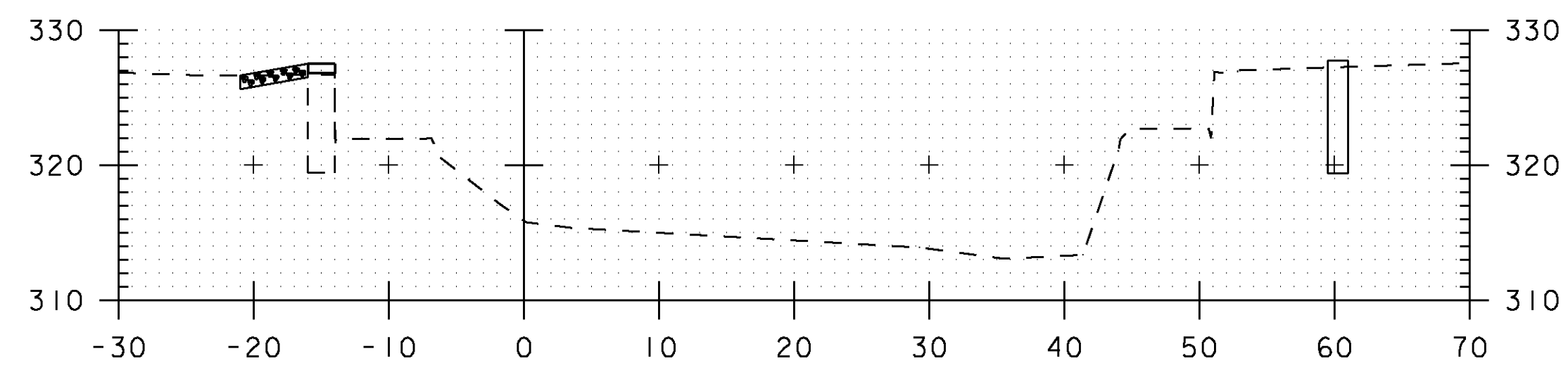
20+85



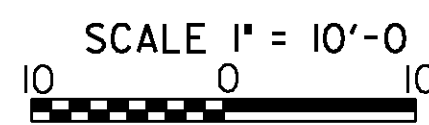
21+25



20+75



21+15



|            |         |
|------------|---------|
| DATUM      |         |
| VERTICAL   | ASSUMED |
| HORIZONTAL | ASSUMED |

STA. 20+75 TO STA. 21+25  
PLOTTED 10/22/2009

**DuBois & King**  
INC.  
engineering    planning    management    development

|   |                         |                          |               |
|---|-------------------------|--------------------------|---------------|
| <b>STATE OF VERMONT<br/>AGENCY OF TRANSPORTATION</b>            |                         |                          |               |
| Town Of   | STOWE                   | Bridge No.               | 3             |
| Highway No.   | T.H. 1                  | Log Sta.                 |               |
|   |                         | Surv. Sta.               |               |
| <b>MOSCOW ROAD OVER MILLER BROOK<br/>CHANNEL CROSS SECTIONS</b> |                         |                          |               |
| Designed By   | R.H. BARNES             | Drawn By                 | S.J. BIJOLLE  |
| Checked By  | E.P. DETRICK            | Bridge Design Supervisor | J.W. TUCKER   |
|   | Date 5/09               | Date                     | 5/09          |
| PROJECT   | STOWE                   | PROJECT NO.              | BHO 1446 (30) |
| I.G.C. Info.  | ... \DGN\z99J244xsl.dgn |                          |               |
| D & K DWG NO.   | Sheet 37 of 37          |                          |               |