


STATE OF VERMONT AGENCY OF TRANSPORTATION



PROPOSED IMPROVEMENT BRIDGE PROJECT TOWN OF TUNBRIDGE COUNTY OF ORANGE FOUNDRY ROAD (T.H. 25, CLASS 3) - BRIDGE NO. 31

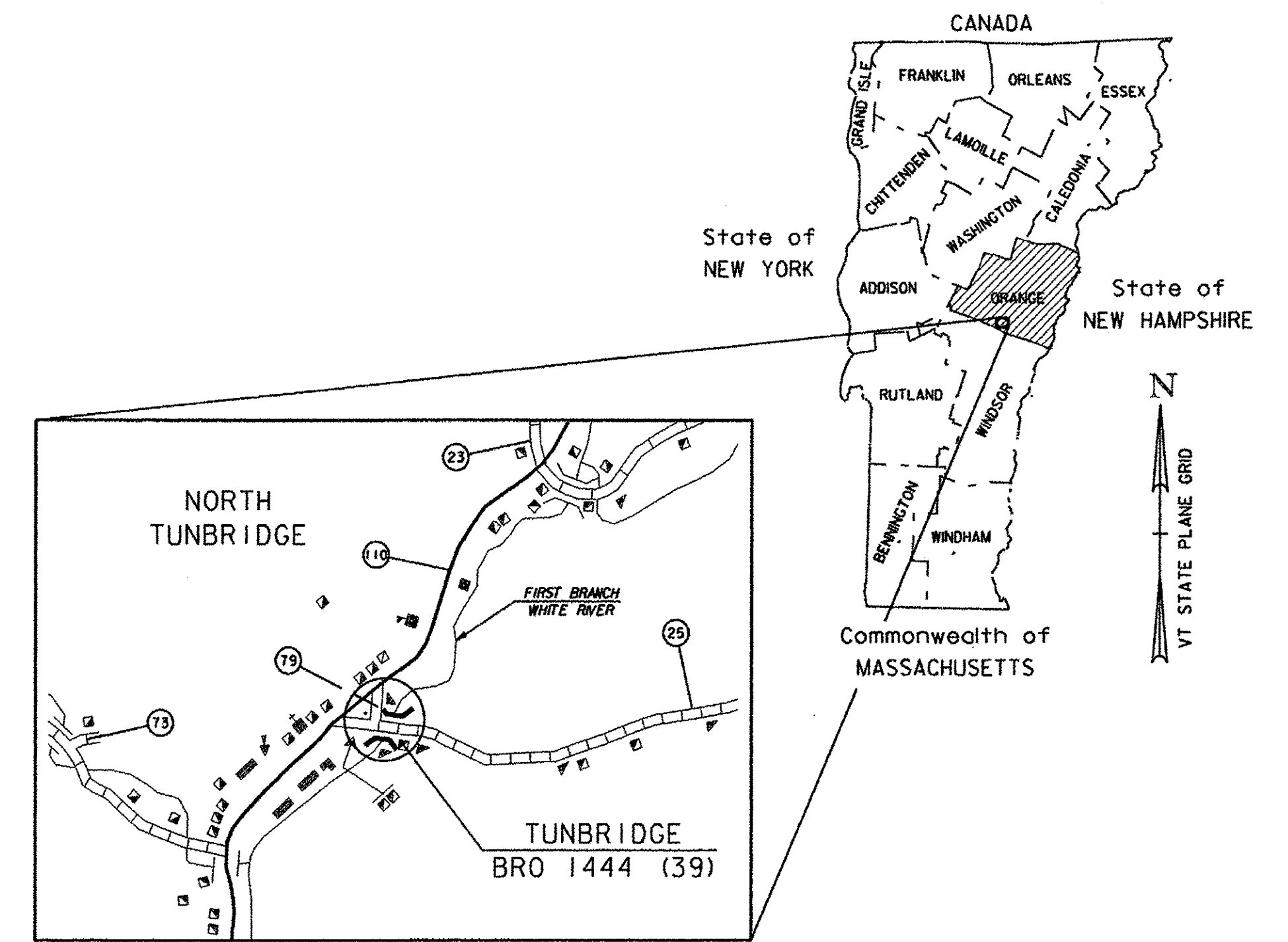
SEE SHEET 2 FOR INDEX OF SHEETS
AND INDEX OF STANDARDS

RECORD PLANS	
CONTRACTOR:	ALPINE CONSTRUCTION, LLC - SCHUYLerville, NY
RESIDENT ENGINEER:	DARYL BASSETT
CONSTRUCTION BEGAN:	NOVEMBER 30, 2009
CONSTRUCTION COMPLETE:	AUGUST 5, 2011
RECORD PLANS BY:	DARYL BASSETT & C. PIERCE
I HEREBY CERTIFY THAT ALL THE CONSTRUCTION REQUIRED BY THIS SET OF DRAWINGS HAS BEEN ACCOMPLISHED AS INDICATED HEREIN.	
BY <i>Daryl Bassett</i>	RESIDENT ENGINEER
DATE <u>4/13/12</u>	
NOTE: Any further information concerning final quantities, amounts or other details relative to this project may be found at Central Files in the electronic archives.	

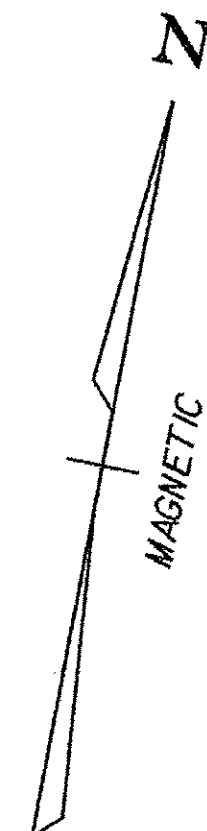
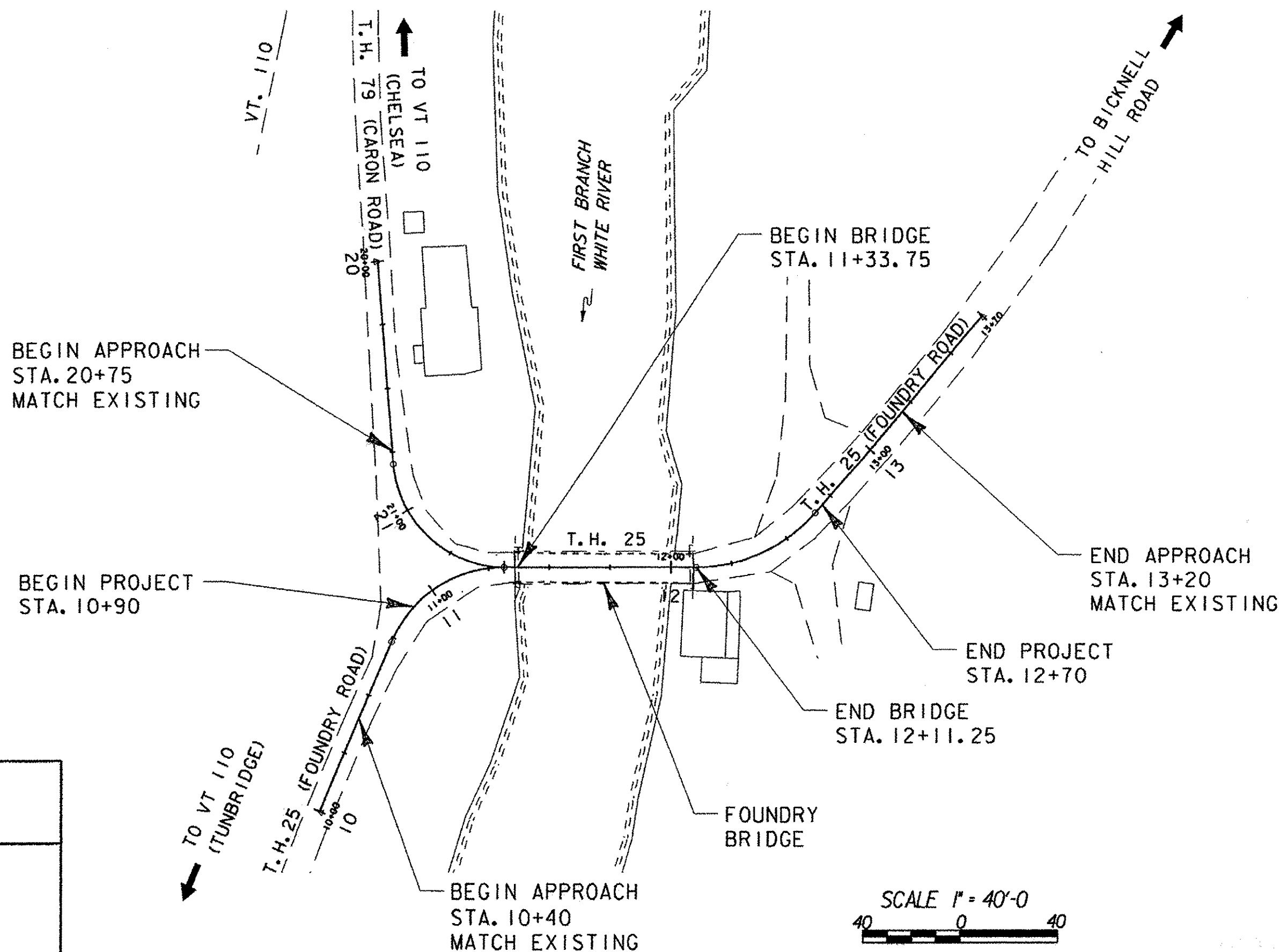
PROJECT LOCATION: BEGINNING AT A POINT ON T.H. 25, APPROXIMATELY 0.1 MILES NORTHERLY OF ITS INTERSECTION WITH VT 110, AND EXTENDING EASTERLY 0.034 MILES.

PROJECT DESCRIPTION: REHABILITATION OF HISTORIC FOUNDRY BRIDGE, INCLUDING PAINTING EXISTING TRUSS MEMBERS, NEW FLOORBEAMS, NEW TIMBER FLOOR SYSTEM, TRUSS MEMBER REPLACEMENT, MASONRY ABUTMENT CAPS, AND RELATED APPROACH WORK.


LENGTH OF STRUCTURE: 77.5 FEET = 0.015 MILES
LENGTH OF ROADWAY: 102.5 FEET = 0.019 MILES
LENGTH OF PROJECT: 180.0 FEET = 0.034 MILES



LOCATION MAP
NOT TO SCALE



CONVENTIONAL SYMBOLS	
COUNTY LINE	
TOWN LINE	
LIMITS OF ACCESS	
POINT OF ACCESS	
FENCE LINE	
STONE WALL	
TRAVELED WAY	
GUARD RAIL	
RAILROAD	
SURVEY LINE	
CULVERT	
POWER POLE	
TELEPHONE POLE	
TREES	
CONTROL OF ACCESS	
PROPERTY LINE	
R.O.W. TAKING LINE	
SLOPE RIGHTS	
TOP OF CUT	
TOE OF SLOPE	



Ronald L. Joy 04/28/09

SURVEYED BY :	VTRANS
SURVEYED DATE :	2001
DATUM	
VERTICAL	NGVD 1929
HORIZONTAL	ASSUMED

THESE PLANS ARE SUBJECT TO SUCH ENGINEERING CHANGES AS MAY BE REQUIRED BY THE FEDERAL HIGHWAY ADMINISTRATION OR THE DIRECTOR OF PROGRAM DEVELOPMENT.
 CONSTRUCTION IS TO BE CARRIED ON IN ACCORDANCE WITH THESE PLANS AND THE STANDARD SPECIFICATIONS FOR CONSTRUCTION DATED 2006, AS APPROVED BY THE FEDERAL HIGHWAY ADMINISTRATION ON JUNE 15, 2006 FOR USE ON THIS PROJECT, INCLUDING ALL SUBSEQUENT REVISIONS AND SUCH REVISED SPECIFICATIONS AND SPECIAL PROVISIONS AS ARE INCORPORATED IN THESE PLANS.

DIRECTOR OF PROGRAM DEVELOPMENT	
APPROVED <i>Ronald L. Joy</i>	DATE <u>4-30-09</u>
PROJECT MANAGER : KRISTIN M. HIGGINS	
PROJECT NAME : TUNBRIDGE	
PROJECT NUMBER : BRO 1444 (39)	
SHEET 1 OF 32 SHEETS	

