

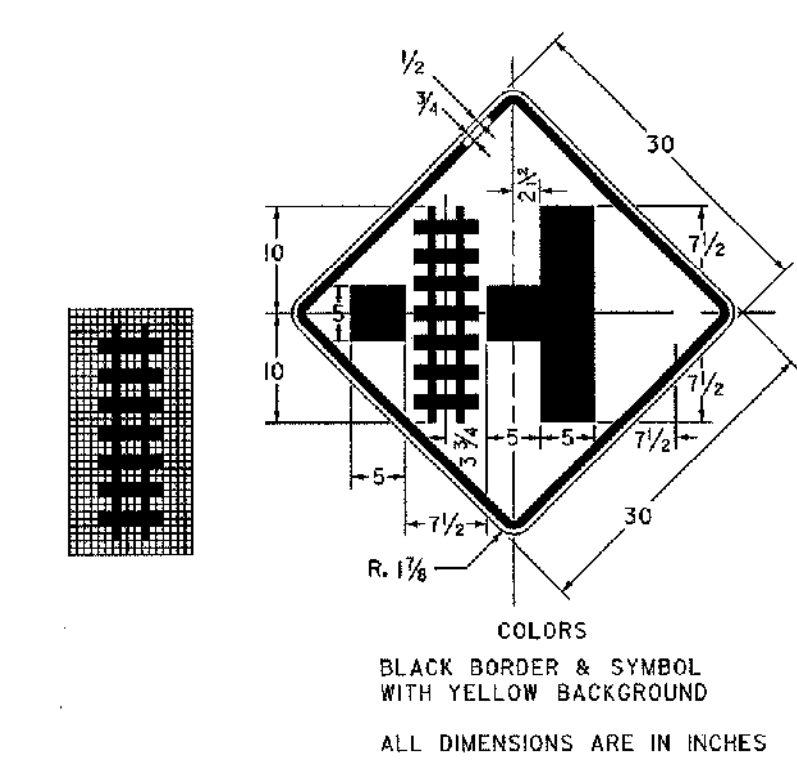
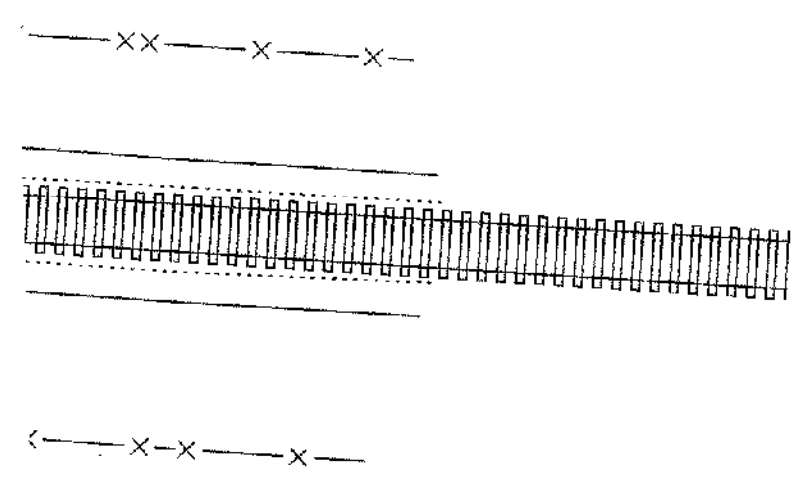
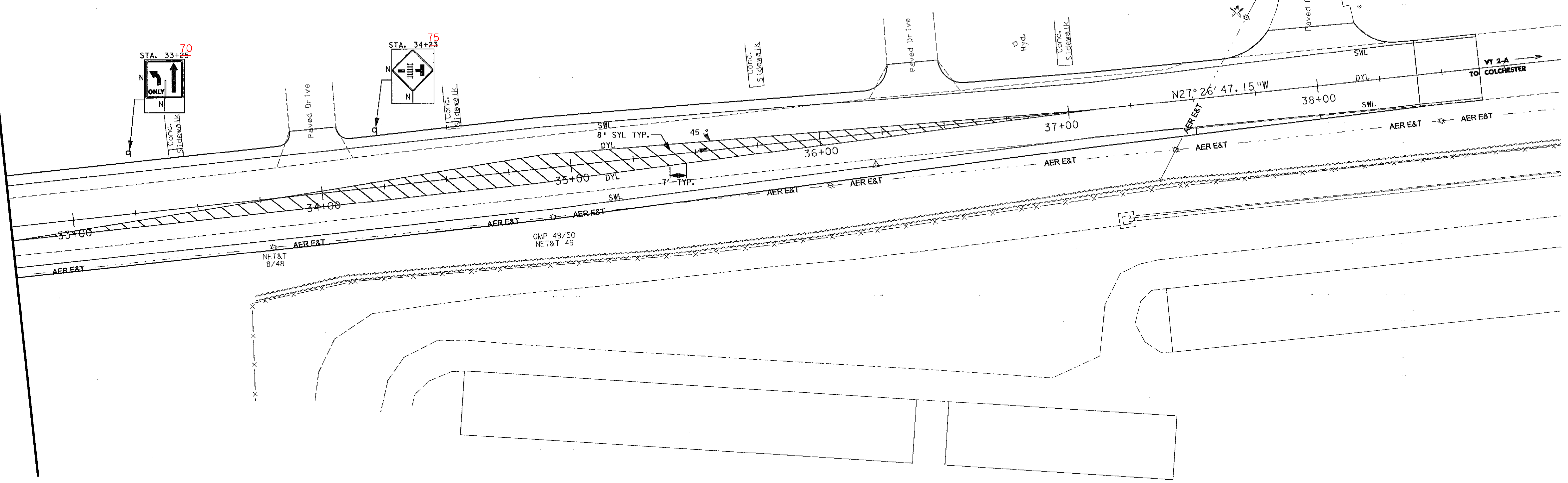
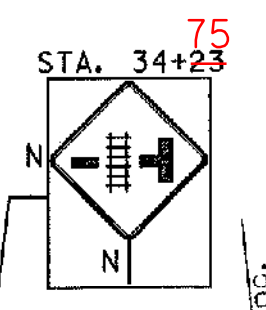
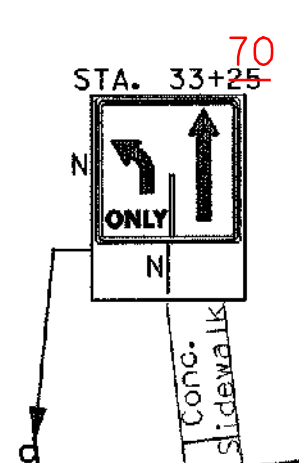
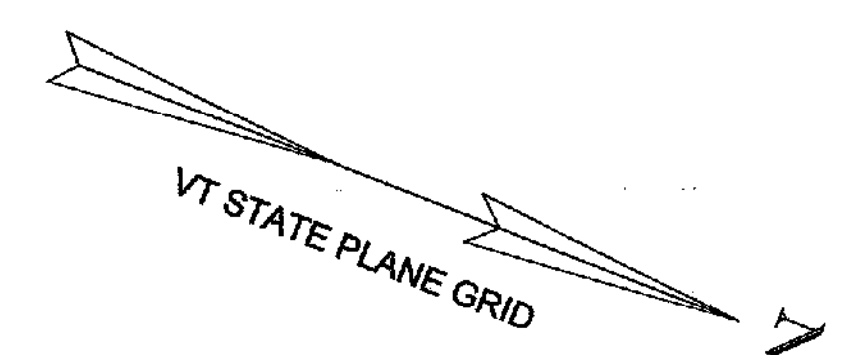
PAINTED ISLAND
STA. 32+76 - 37+10

DURABLE 4" YELLOW LINE (DOUBLE CENTERLINE)
STA. 37+10 - 38+65

DURABLE 4" WHITE LINE
STA. 32+75 - 38+65, LT. & RT.

REMOVING SIGNS
0 EA.

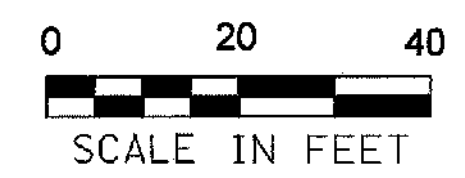
Matchline Sta. 32+75



LEGEND:
R&S - REMOVE AND SALVAGE
SWL - SINGLE SOLID WHITE LINE (4")
DYL - DOUBLE SOLID YELLOW LINE (4")
N - NEW

GENERAL NOTES:
1) ALL SIGNS TO BE SALVAGED TO THE TOWN OF ESSEX

DATUM
VERTICAL NAVD 88
HORIZONTAL NAD 83 (96)



VT. 2A

VHB Vanasse Hangen Brustlin, Inc.

PAVEMENT MARKING & SIGNING PLAN

PROJECT: ESSEX	PROJECT NO.: STP2035(14)S
DESIGN FILE NAME: NH-BED\PROJECTS\CAD\TE\51070BDRPM-3.DGN	PLOT DATE: 06/14/2002
IPARM FILE NAME:	SURVEY DATE: 18Sept99
SURVEYED BY:	DRAWN BY: RBN
SQUAD LEADER: GLB	SHEET: 30 OF 50