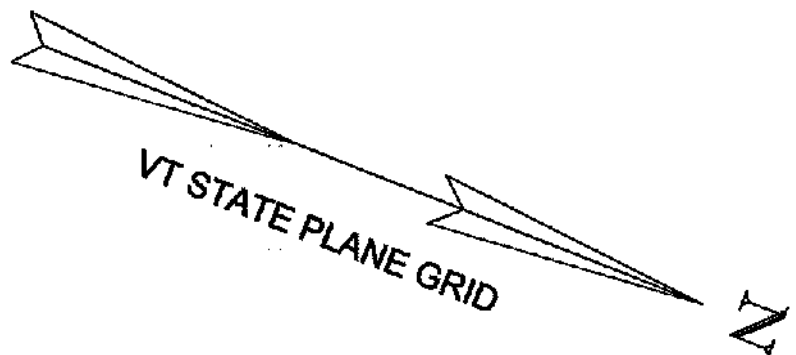


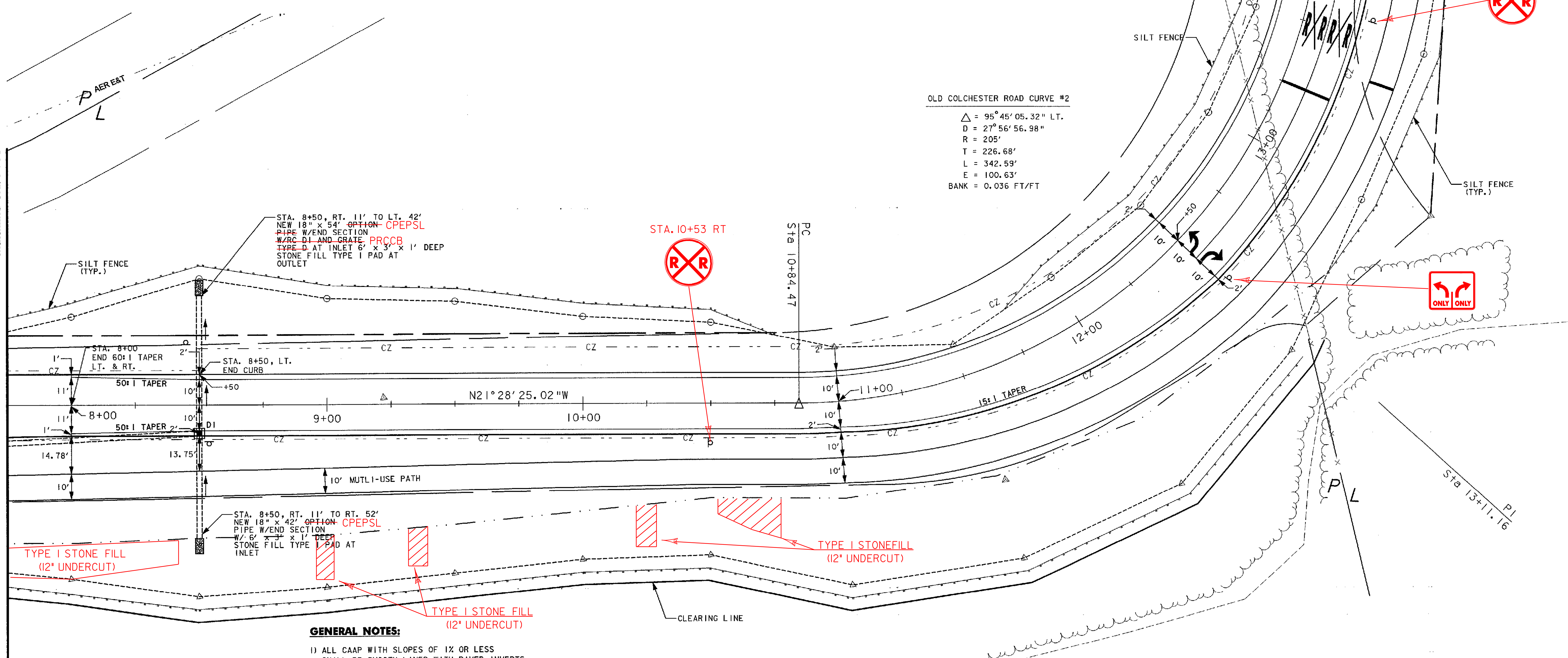
CONSTRUCTION NOTES:  
**CAST IN PLACE**  
 PRECAST REINFORCED CONCRETE CURB, TYPE B  
 STA. 7+75 - 8+50, LT.  
 STA. 7+75 - 14+00, RT.  
 23  
 YIELDING MARKER POST  
 STA. 8+50, LT. & RT.  
 REMOVAL OF EXISTING FENCE  
 STA. 12+57, RT. 60 - 13+30, LT. 21



Matchline Sta. 14+00

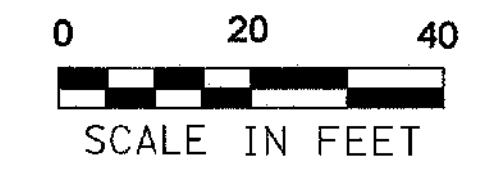
OLD COLCHESTER ROAD CURVE #2  
 $\Delta = 95^\circ 45' 05.32''$  LT.  
 $D = 27^\circ 56' 56.98''$   
 $R = 205'$   
 $T = 226.68'$   
 $L = 342.59'$   
 $E = 100.63'$   
 $BANK = 0.036$  FT/FT

Matchline Sta. 7+75



- GENERAL NOTES:**
- 1) ALL CAAP WITH SLOPES OF 1X OR LESS SHALL BE SMOOTH-LINED WITH PAVED INVERTS.
  - 2) ROADSIDE VEGETATION SHALL BE CLEARED TO SILT FENCE FROM STA. 7+50, LT. TO STA. 10+75, LT.
  - 3) ROADSIDE VEGETATION SHALL BE CLEARED TO R.O.W. LIMIT FROM STA. 10+75, LT. TO RR CROSSING, LT.
  - 4) SEE VTRANS STANDARDS T-1 AND T-2 FOR EROSION CONTROL DETAIL.

DATUM  
 VERTICAL NAVD 88  
 HORIZONTAL NAD 83 (96)



**GENERAL PLAN**

PROJECT: ESSEX	PROJECT NO.: STP2035(14)S
DESIGN FILE NAME: NH-BED\PROJECTS\CAD\TE\51070bdr-5.dgn	PLOT DATE: 06/14/2002
IPARM FILE NAME:	SURVEY DATE: 18Sep199
SURVEYED BY:	DRAWN BY: RBN
SQUAD LEADER: GLB	SHEET: 24 OF 50

**OLD COLCHESTER RD.**  
**VHB Vanasse Hangen Brustlin, Inc.**