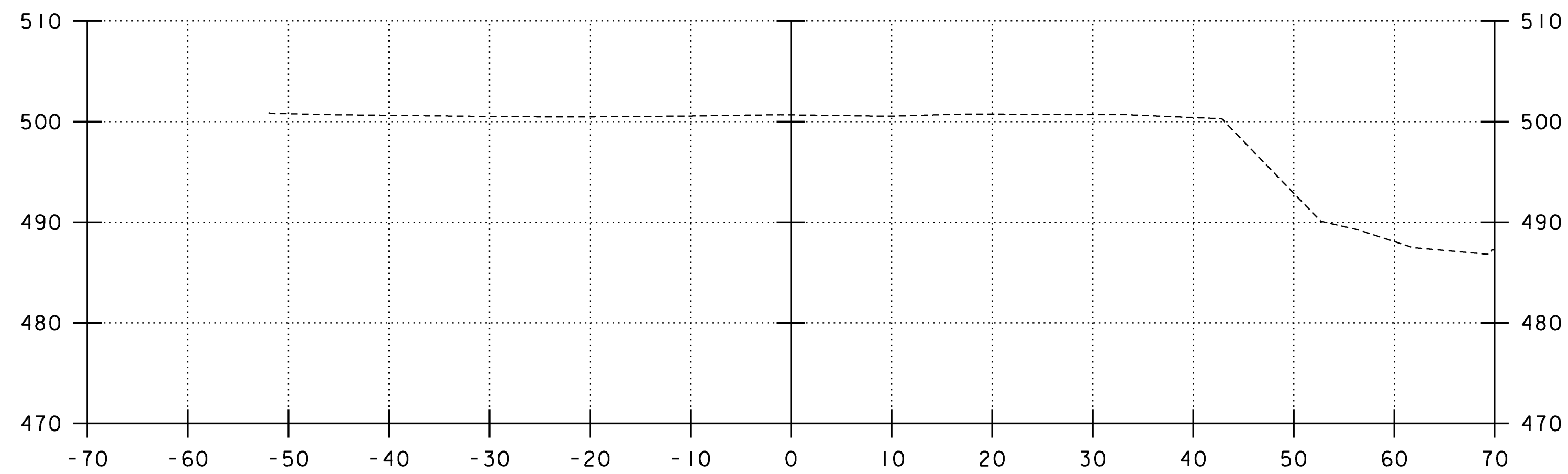
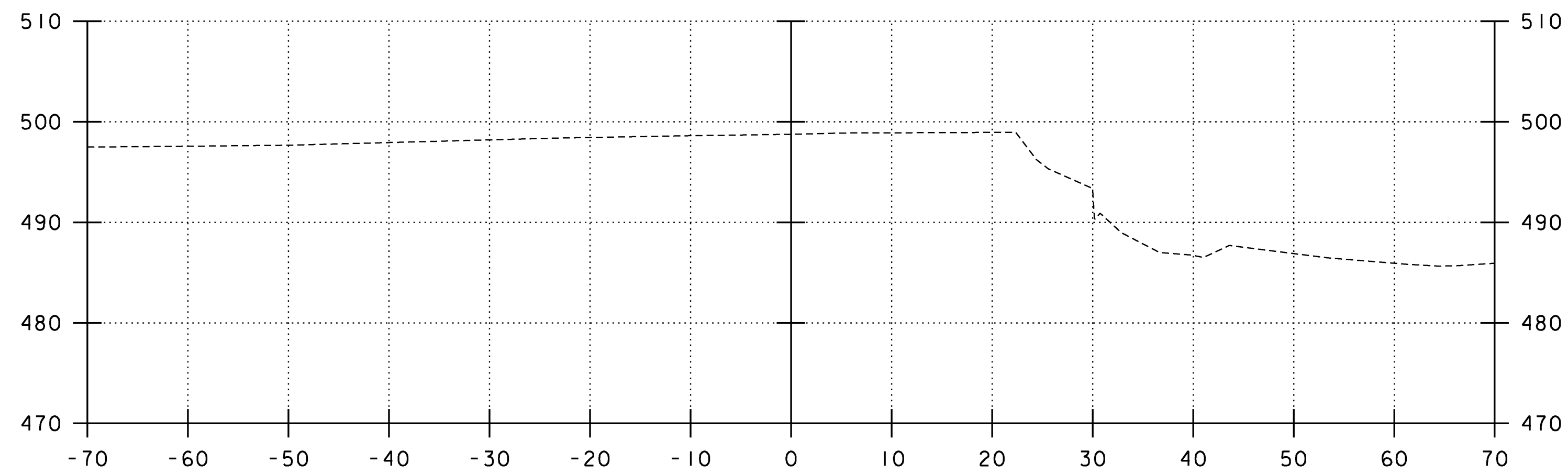


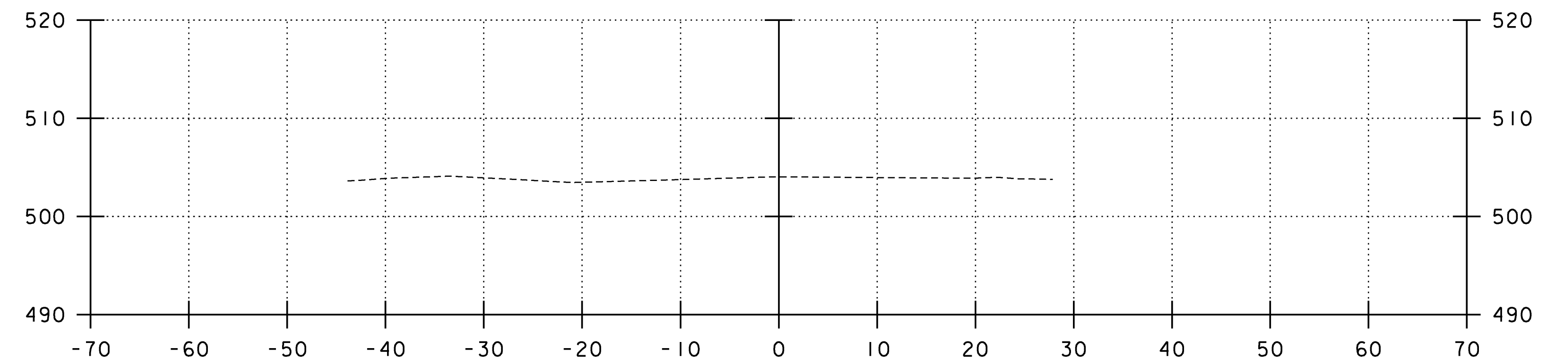
24+00



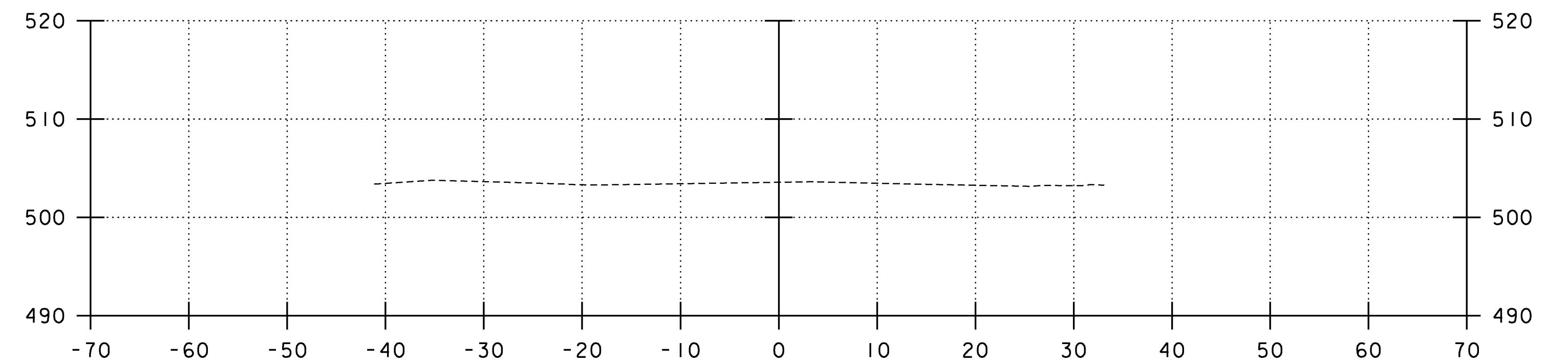
23+50



23+00

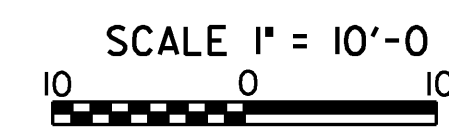


24+79




24+50

DATUM	
VERTICAL	NAVD 88
HORIZONTAL	ASSUMED



SCALE 1" = 10'-0"
 10 0 10
 PLOTTED 2/10/2009



**STATE OF VERMONT
 AGENCY OF TRANSPORTATION**

Town Of	JOHNSON	Bridge No.	5
Highway No.	1	Log Sta.	
		Surv. Sta.	

**TH NO. 1 OVER THE GIHON RIVER
 DETOUR CROSS SECTIONS (2)**

Designed By	A.P. GUYETTE	Drawn By	A.P. GUYETTE
Checked By	J. W. TUCKER	Date	2/09
		Bridge Design Supervisor	J. W. TUCKER Date 2/09
PROJECT	JOHNSON	PROJECT NO.	BHO 1448 (29)
I.G.C. Info.	z98J372xs.dgn	D & K DWG NO.	
Bridge Sheet No.		Sheet	61 of 68