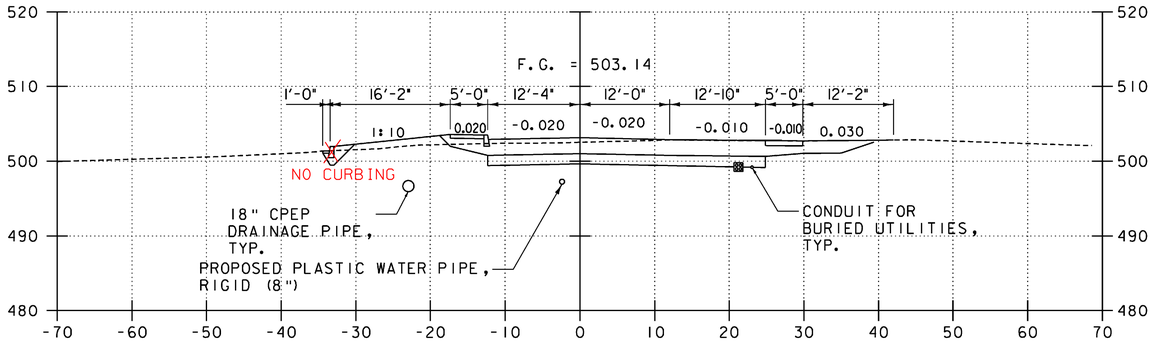

4+61
DRIVE RIGHT

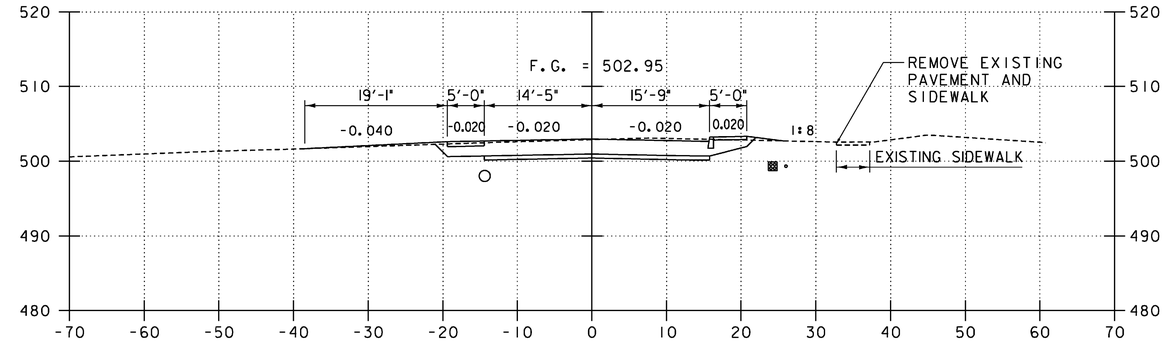

4+99 DRIVE LT

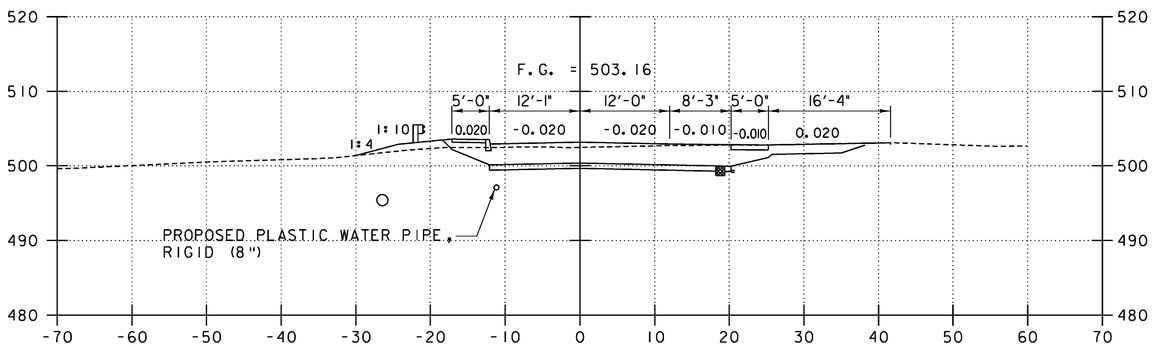

4+50

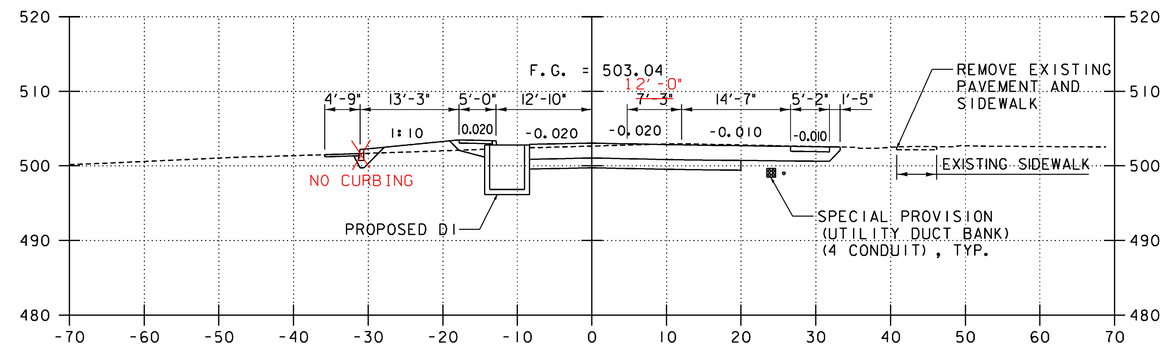

4+75

END PROJECT
BHO 1448 (29)
STA. 4+75.00

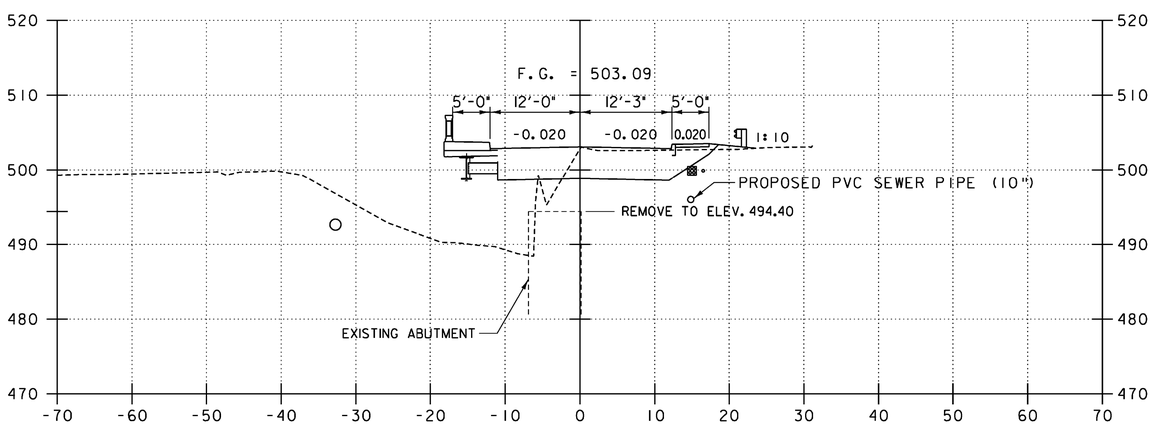

4+25

END BRIDGE
STA. 4+22.00

DATUM

VERTICAL	NAVD 88
HORIZONTAL	ASSUMED

SCALE 1" = 10'-0

10 0 10

PLOTTED 2/11/2009

DuBois & King inc.
engineering planning management development

STATE OF VERMONT
AGENCY OF TRANSPORTATION

Town Of JOHNSON	Bridge No. 5
Highway No. 1	Log Sta.
	Surv. Sta.

TH NO. 1 OVER THE GIHON RIVER

ROADWAY CROSS SECTIONS (4)

Designed By A.P. GUYETTE	Drawn By A.P. GUYETTE
Checked By J. W. TUCKER Date 2/09	Bridge Design Supervisor J. W. TUCKER Date 2/09
PROJECT JOHNSON	PROJECT NO. BHO 1448 (29)
I.G.C. Info. z98j372xs.dgn	D & K DWG NO.
Bridge Sheet No.	Sheet 52 of 68

I:\R16214\dgn\z98j372xs.dgn 2/11/2009 11:03:32 AM