


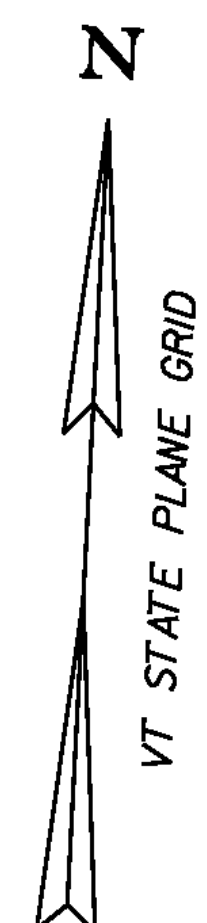
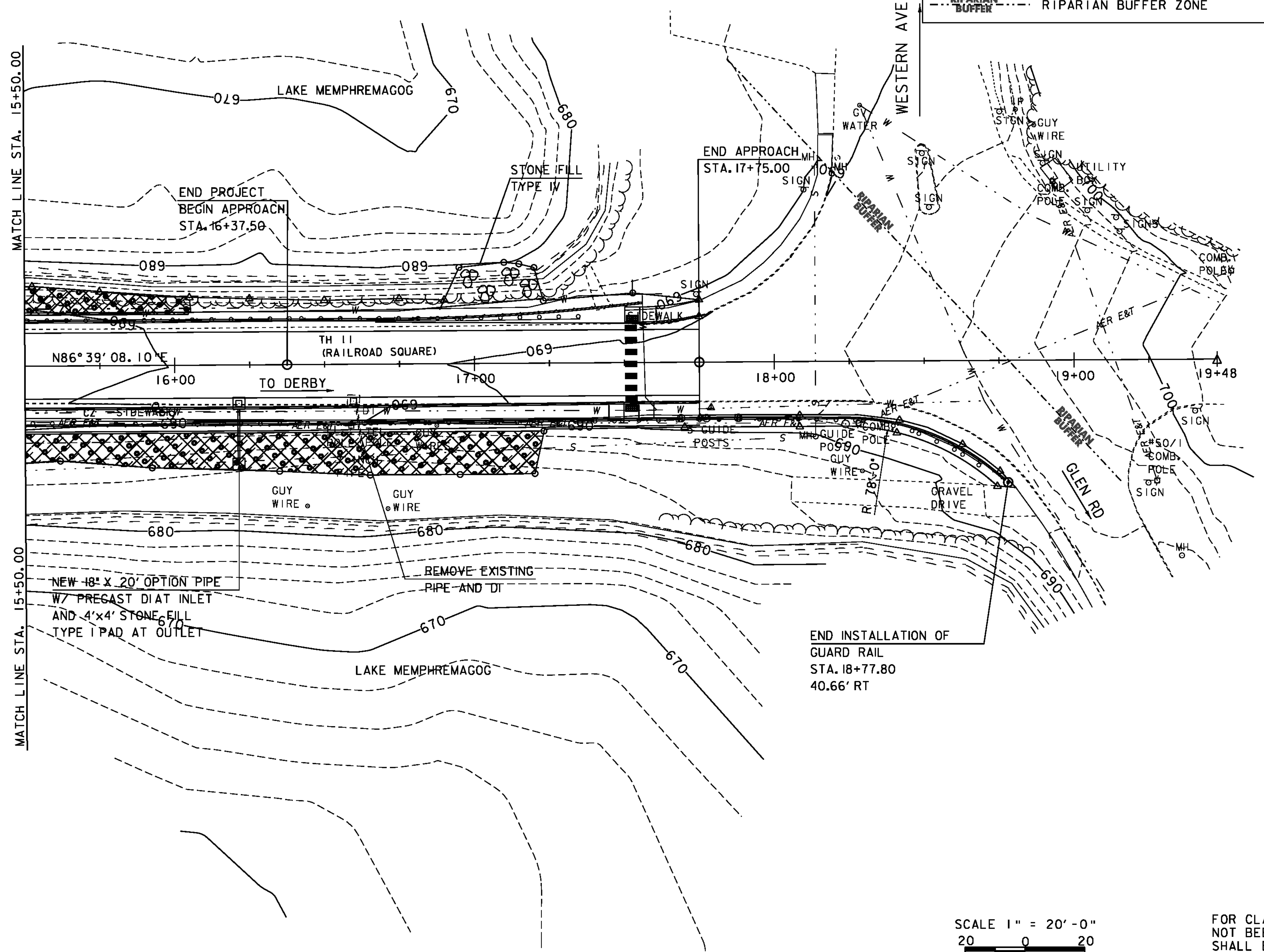


**LEGEND**

- AER E&T — AERIAL ELECTRIC & TELEPHONE
-  EROSION MATTING
-  LIMITS OF SOIL DISTURBANCE
-  RIPARIAN BUFFER ZONE



SCALE 1" = 20'-0"  
 20 0 20

FOR CLARITY, AREAS TO BE SEEDED AND MULCHED HAVE NOT BEEN INDICATED; HOWEVER, ALL DISTURBED AREAS SHALL BE SEEDED AND MULCHED AS APPLICABLE.

PROJECT NAME: NEWPORT CITY	
PROJECT NUMBER: BRO 1449(25)	
FILE NAME: 96j3i4\str\j3i4bdr.dgn	PLOT DATE: 22-NOV-2011
PROJECT LEADER: C. CARLSON	DRAWN BY: C. MOONEY
DESIGNED BY: D. PETERSON	CHECKED BY: C. CARLSON
EPSC - FINAL CONDITION 2	SHEET 72 OF 75