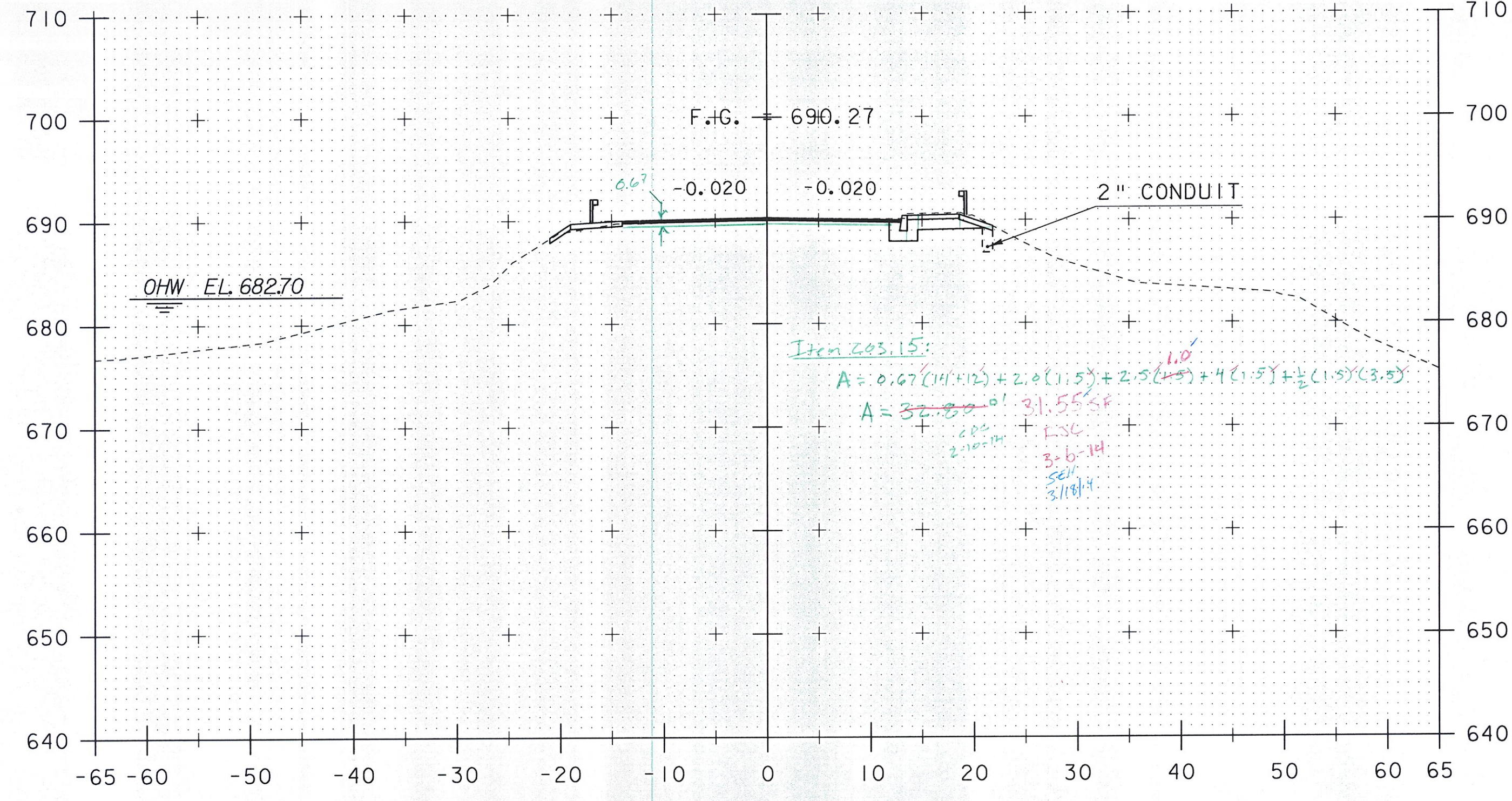
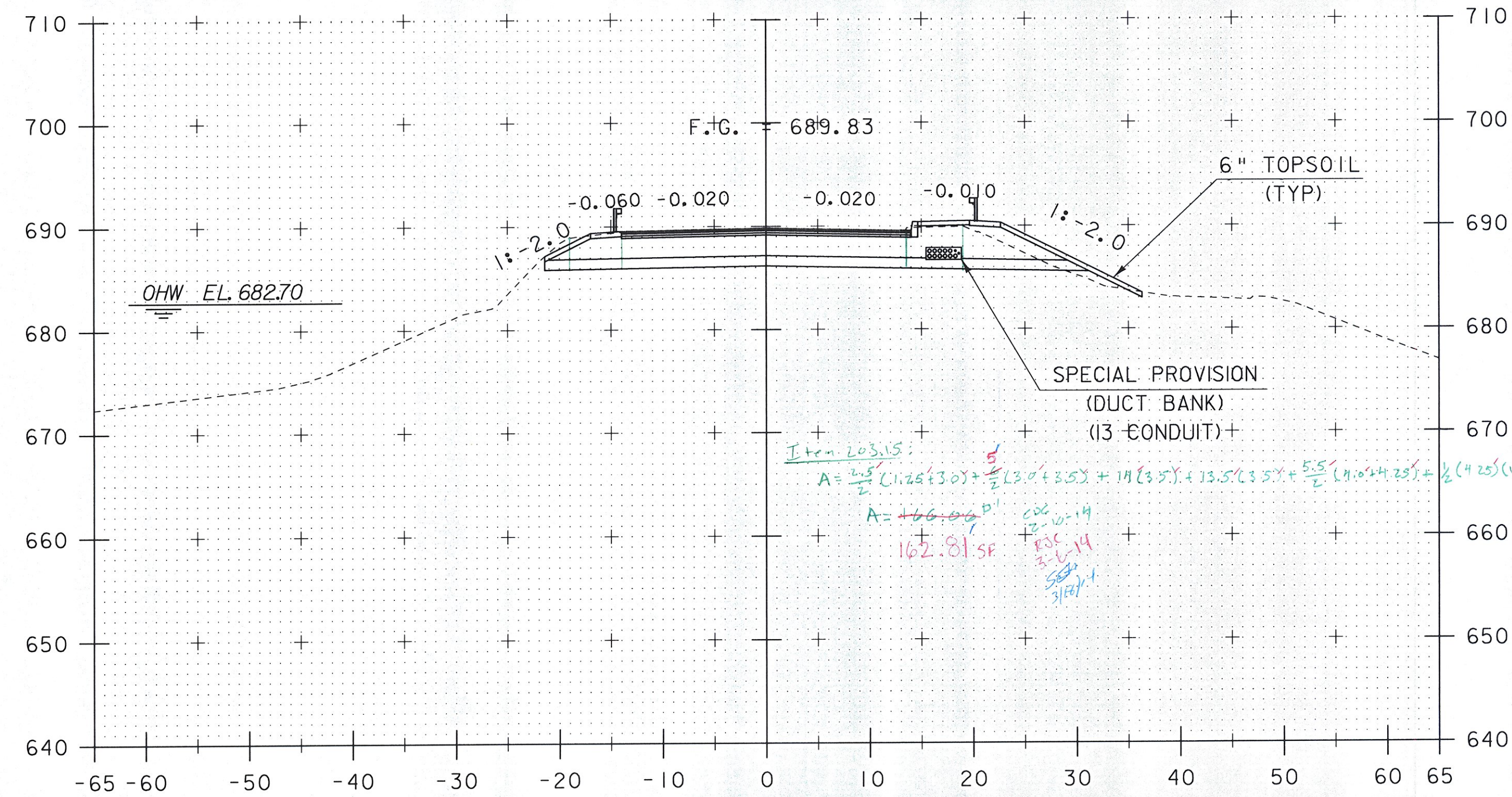


16+75

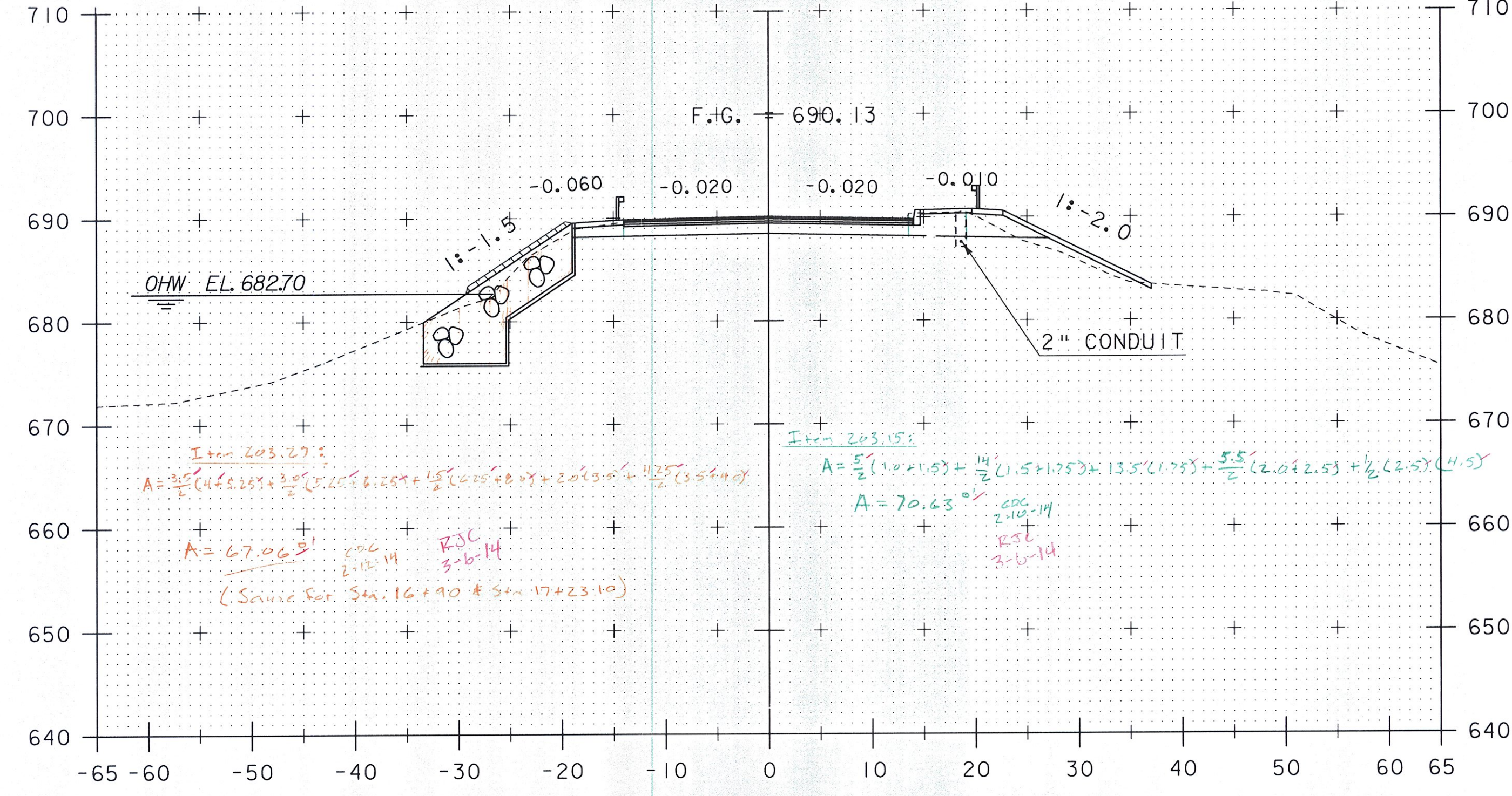


17+25



16+50

STA. 16+37.50
END PROJECT
BEGIN APPROACH



17+00

STA. 16+90.0 LT.
BEGIN
STONE FILL, TYPE IV
UNCLASSIFIED CHANNEL EXCAVATION
GEOTEXTILE UNDER STONE FILL
GRUBBING MATERIAL

Item 203.27, Unclassified Channel Excavation

Sta	Dist	Area	Vol
16+90	33.10	67.06	2219.99
17+23.10		67.06	

$\frac{2219.99}{27} = 82.22$

coc 2-12-14 RJC 3-6-14

STA. 16+50 TO STA. 17+25

PROJECT NAME:	NEWPORT CITY	PLOT DATE:	02-DEC-2011
PROJECT NUMBER:	BRO 1449(25)	DRAWN BY:	C. MOONEY
FILE NAME:	96J314/STR/96J314xsl.dgn	CHECKED BY:	C. CARLSON
PROJECT LEADER:	C. CARLSON	SHEET	55 OF 75
DESIGNED BY:	D. PETERSON		
MAINLINE SECTION 7			