



LAKE MEMPHREMAGOG

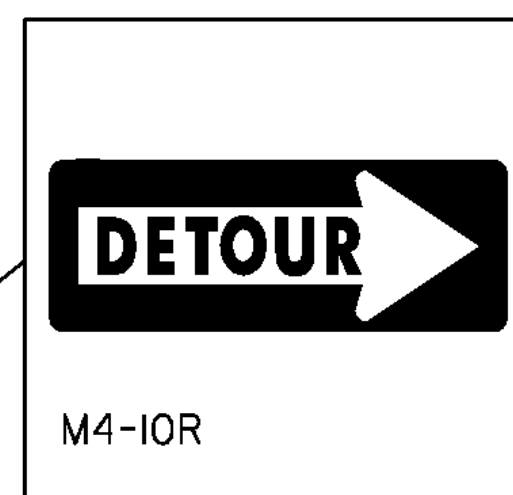


M4-10L

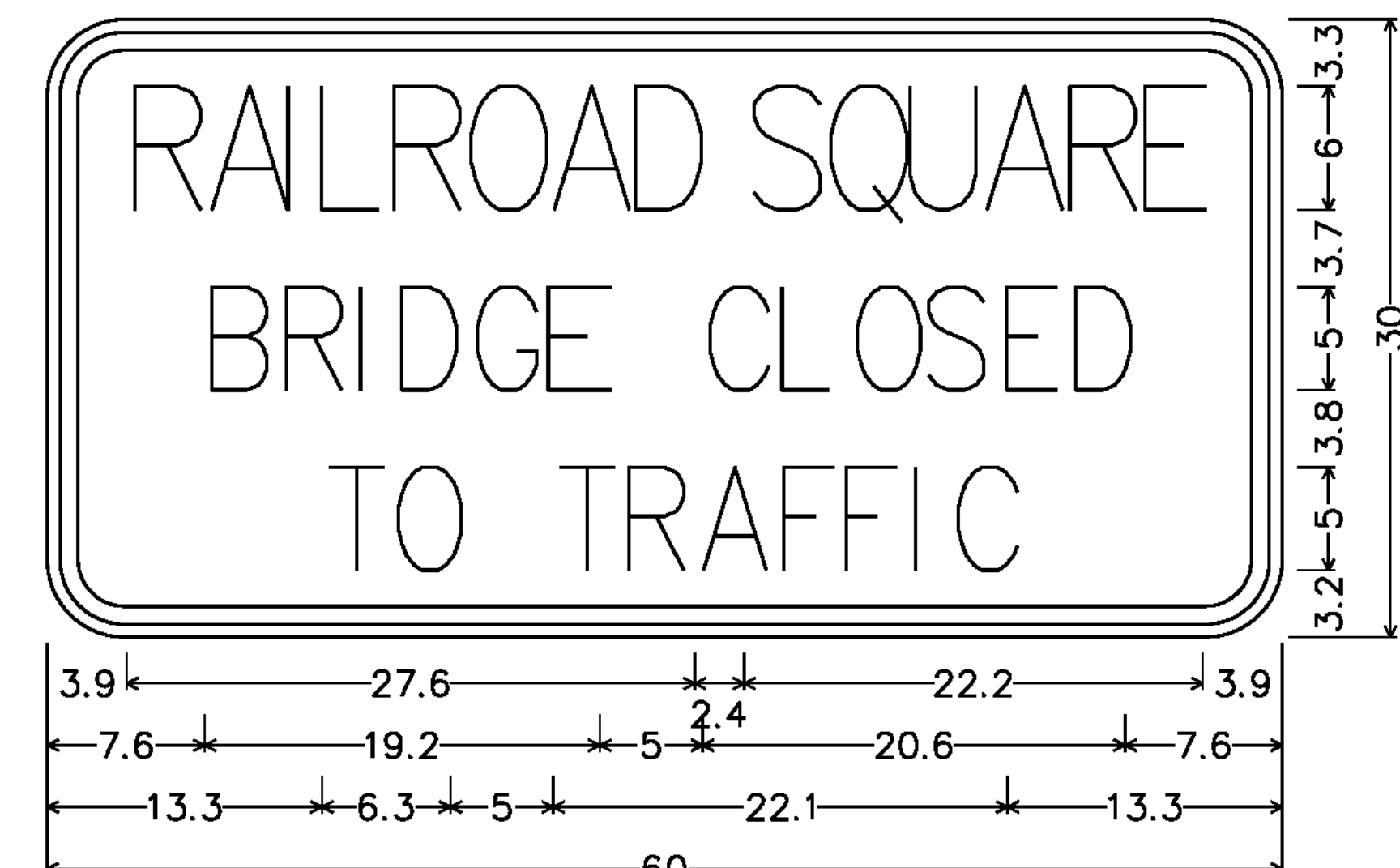
SEE RAILROAD SQUARE SIGN DETAIL THIS SHEET



M4-10L




M4-10R




3.8" RADIUS, 0.9" BORDER, 0.6" INDENT, BLACK ON WHITE;
[RAILROAD SQUARE] C 40; SPACING; [BRIDGE CLOSED] C;
[TO TRAFFIC] C;


RAILROAD SQUARE SIGN DETAIL
NOT TO SCALE



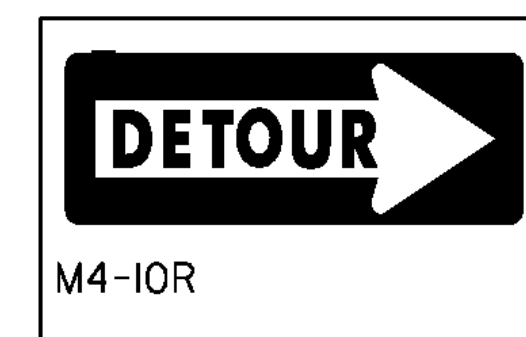
M4-8a




M4-8



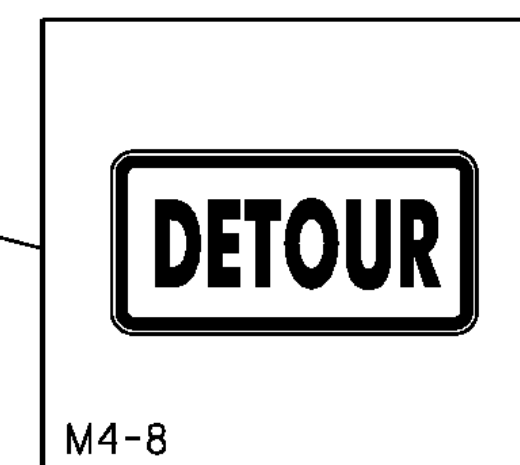
M4-8



M4-10R




M4-10L



M4-8

SEE RAILROAD SQUARE SIGN DETAIL THIS SHEET


SEE RAILROAD SQUARE SIGN DETAIL THIS SHEET




W20-2



TRUCK ROUTE




M4-10L




W20-2

SEE RAILROAD SQUARE SIGN DETAIL THIS SHEET




W20-2

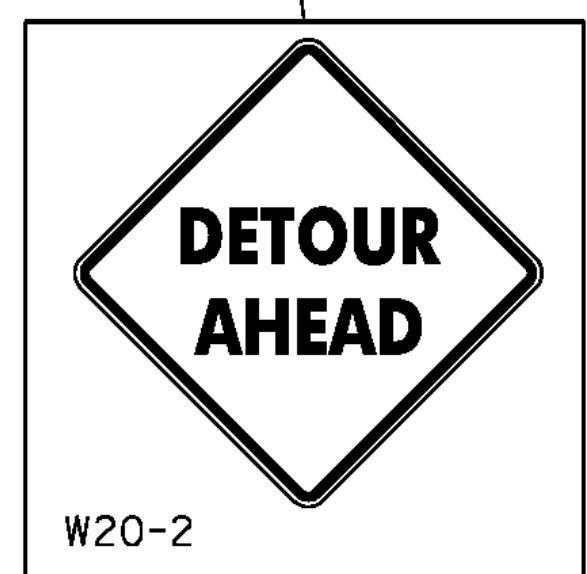
SEE RAILROAD SQUARE SIGN DETAIL THIS SHEET



W20-2



M4-8



W20-2

NOT TO SCALE

PROJECT NAME: NEWPORT CITY

PROJECT NUMBER: BRO 1449(25)

FILE NAME: str/96j3i4trfcontrol.dgn

PROJECT LEADER: C. CARLSON

DESIGNED BY: D. PETERSON

TRAFFIC CONTROL SHEET 2

PLOT DATE: 22-NOV-2011

DRAWN BY: C. MOONEY

CHECKED BY: D. PETERSON

SHEET 15 OF 75