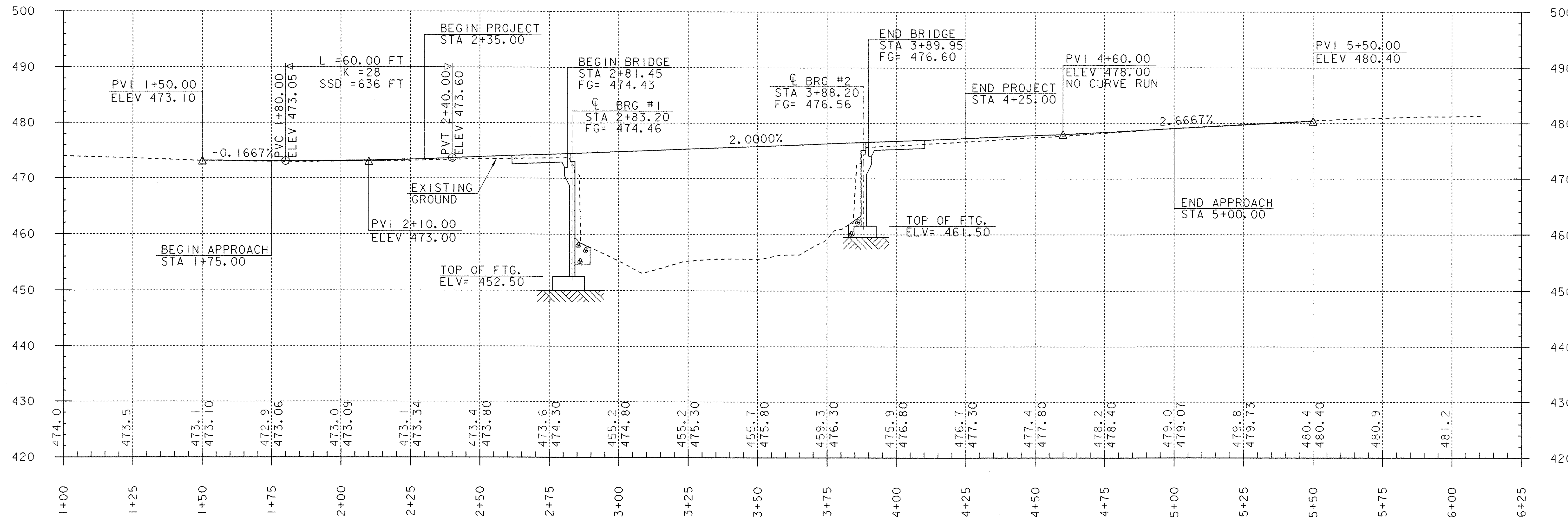
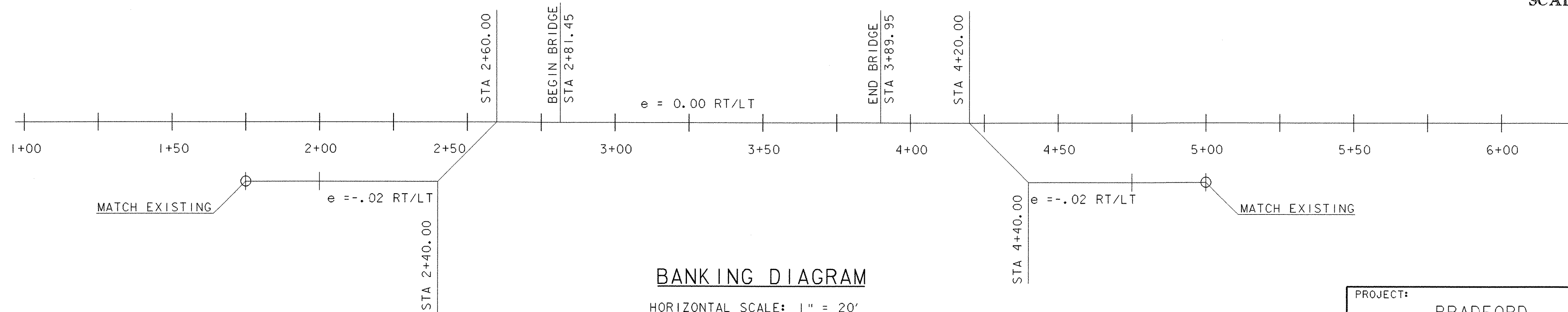
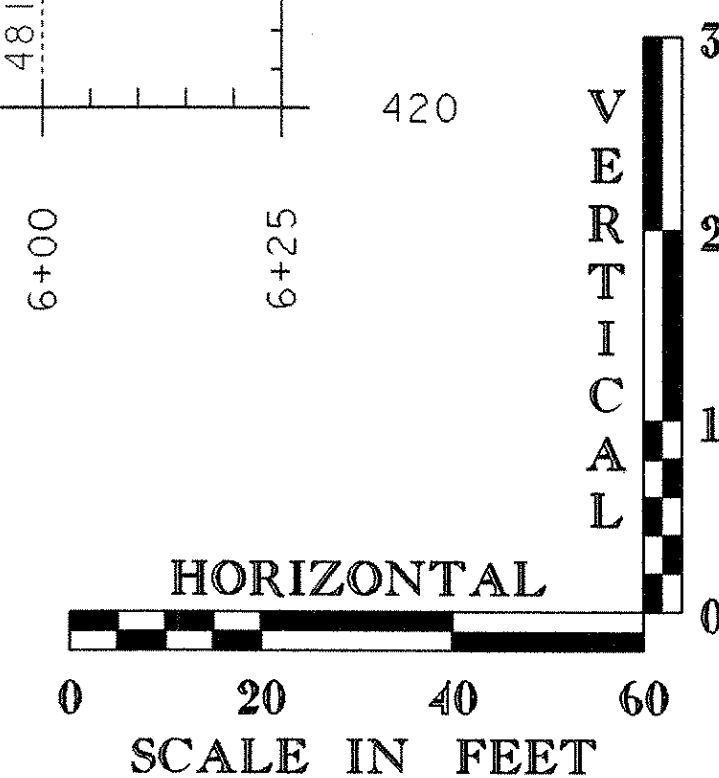


TH 27



PROFILE ALONG TH 27

NOTES:
 GRADES SHOWN TO THE NEAREST TENTH ARE EXISTING GROUND ALONG ϕ
 GRADES SHOWN TO THE NEAREST HUNDREDTH ARE FINISH GRADE ALONG ϕ



HORIZONTAL SCALE: 1" = 20'
 VERTICAL SCALE: 1" = 0.02 FT/FT

PROJECT:	BRADFORD	PROJECT NO.:	STP 1447 (28)
DESIGN FILE NAME:	96j286/structures/s96j286pro.dgn	PLOT DATE:	22-NOV-2006
IPARM FILE NAME:	s96j286pro.i	DRAWN BY:	J. WHITE
DESIGNED BY:	M. GAGULIC	CHECKED BY:	R. YOUNG
SQUAD LEADER:	C. P. WILLIAMS	SHEET:	9 OF 63
PROFILE SHEET			