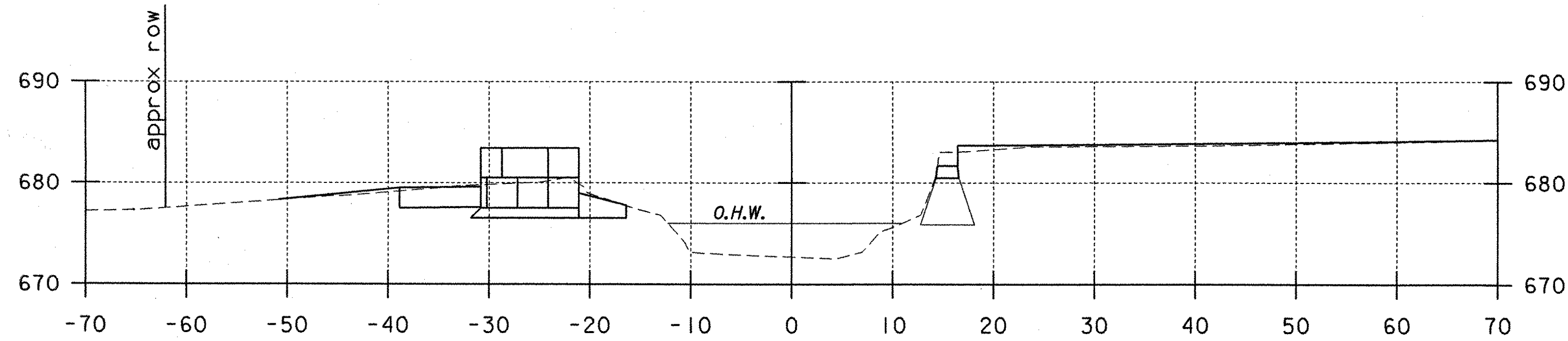
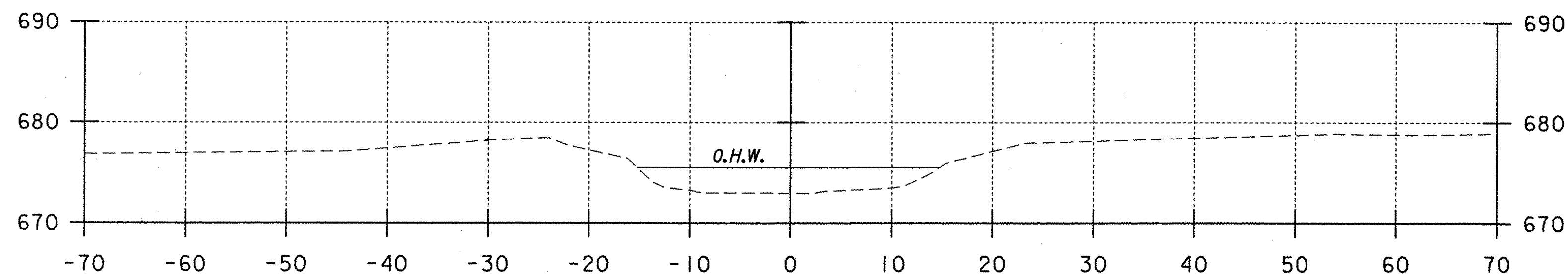


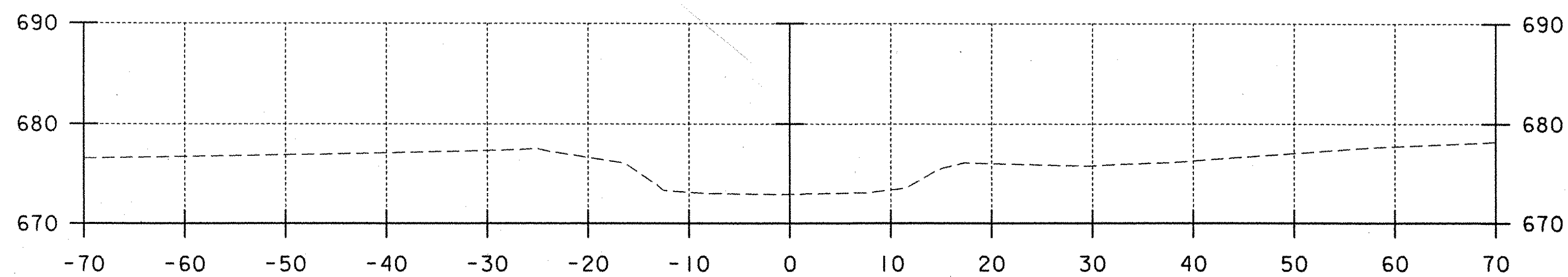
1+00



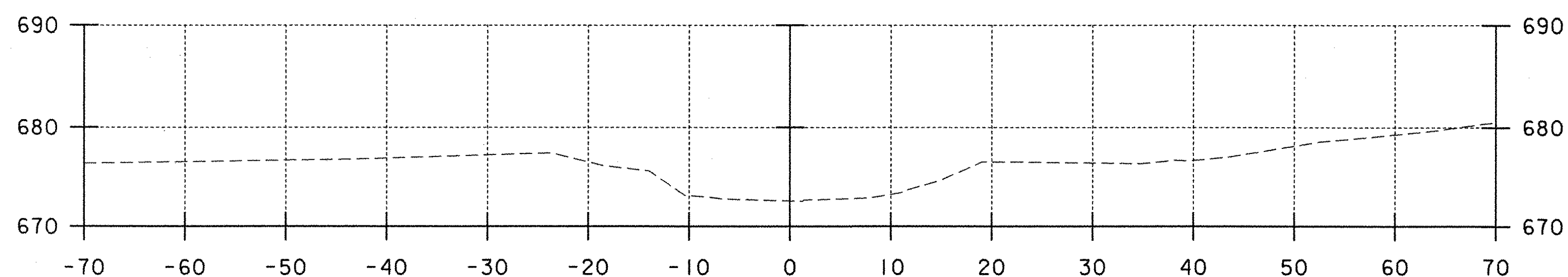
0+75



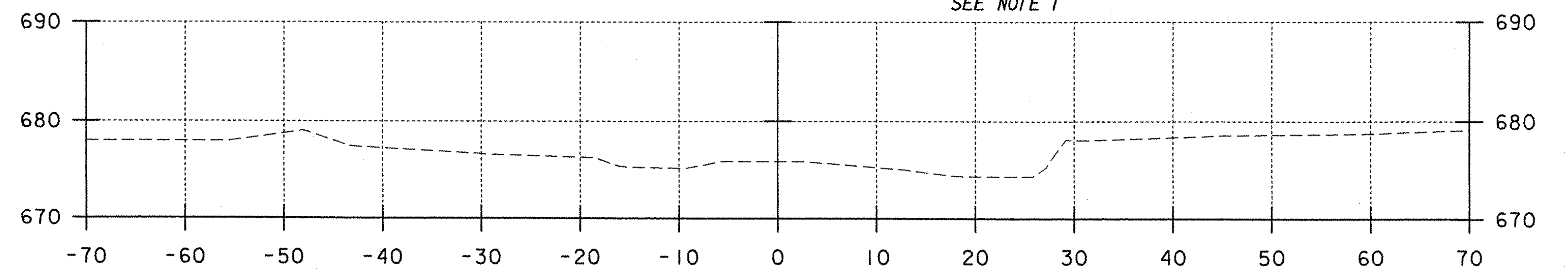
0+50



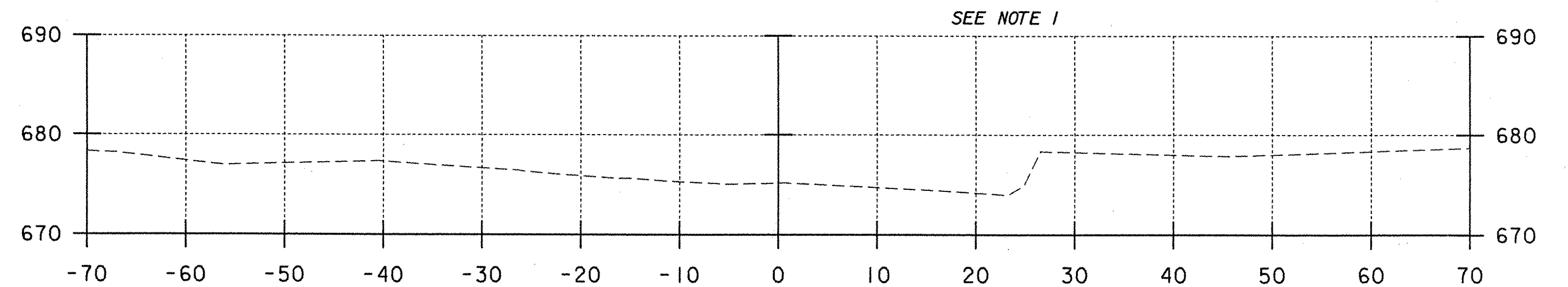
0+25



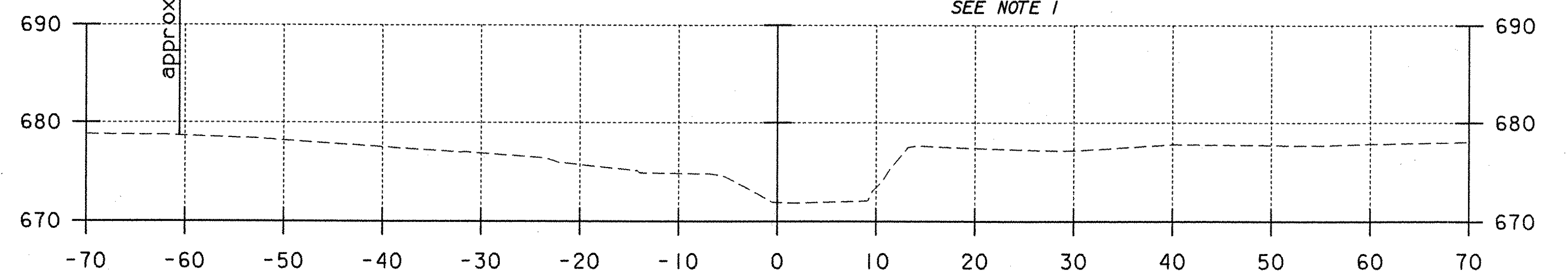
0+00



1+67



1+50



1+25

**NOTES**

1. CHANNEL STABILIZATION WORK WAS PERFORMED IN 2002 ALONG THE UPSTREAM EASTERN CHANNEL BANK AFTER PROJECT SURVEY.

**LEGEND**

O.H.W. ORDINARY HIGH WATER

**STATE OF VERMONT  
AGENCY OF TRANSPORTATION**

Town Of	WATERBURY	Bridge No.	14
Highway No.	6	Log Sta.	
LOOMIS HILL ROAD OVER THATCHER BROOK		Surv. Sta.	
CHANNEL CROSS SECTIONS			
Designed By	L.WIXSON	Drawn By	P.DUSTIN
Checked By	R.JOY	Bridge Design Supervisor	M.ZYDEL
Date	03/03	Date	03/03
PROJECT	WATERBURY	PROJECT NO.	TH 3-9637
I.G.C. Info.	m:\549108-Waterbury\BRIDGE\6cont\1\J278xsc.dgn	Bridge Sheet No.	Sheet 18 of 18

