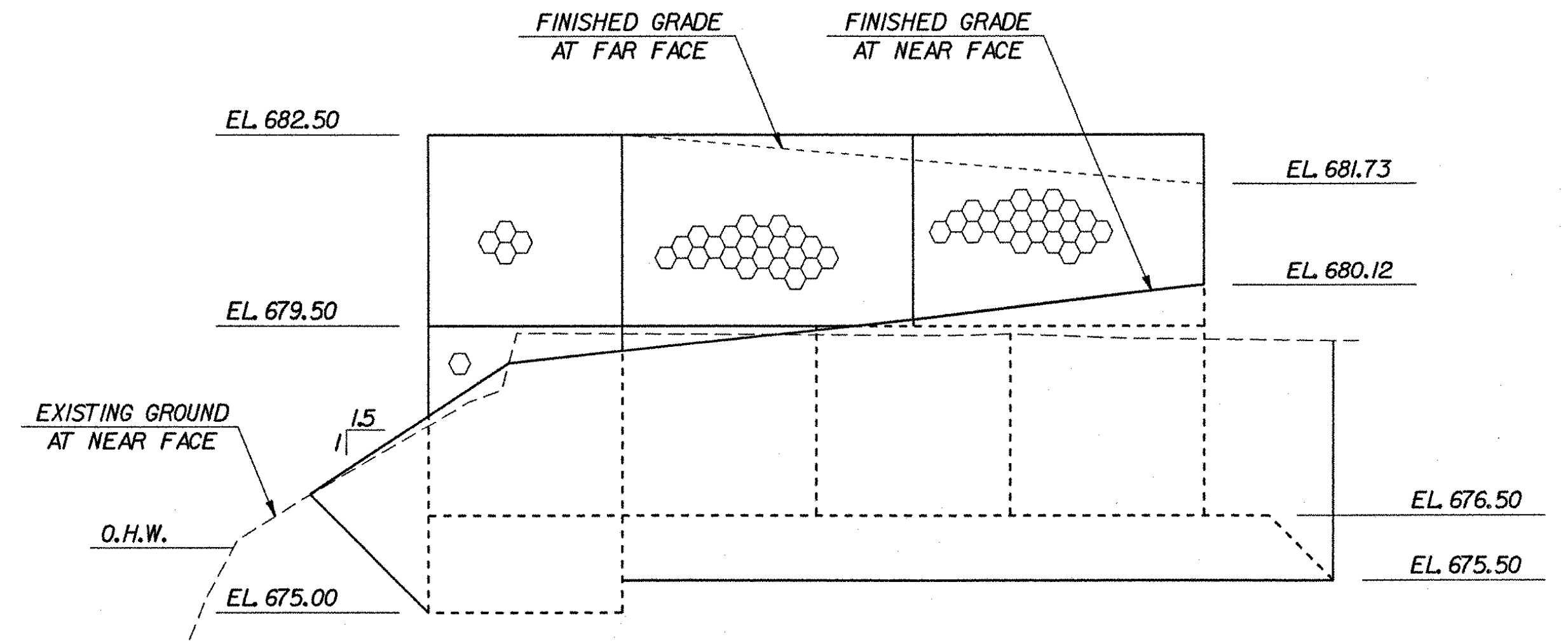
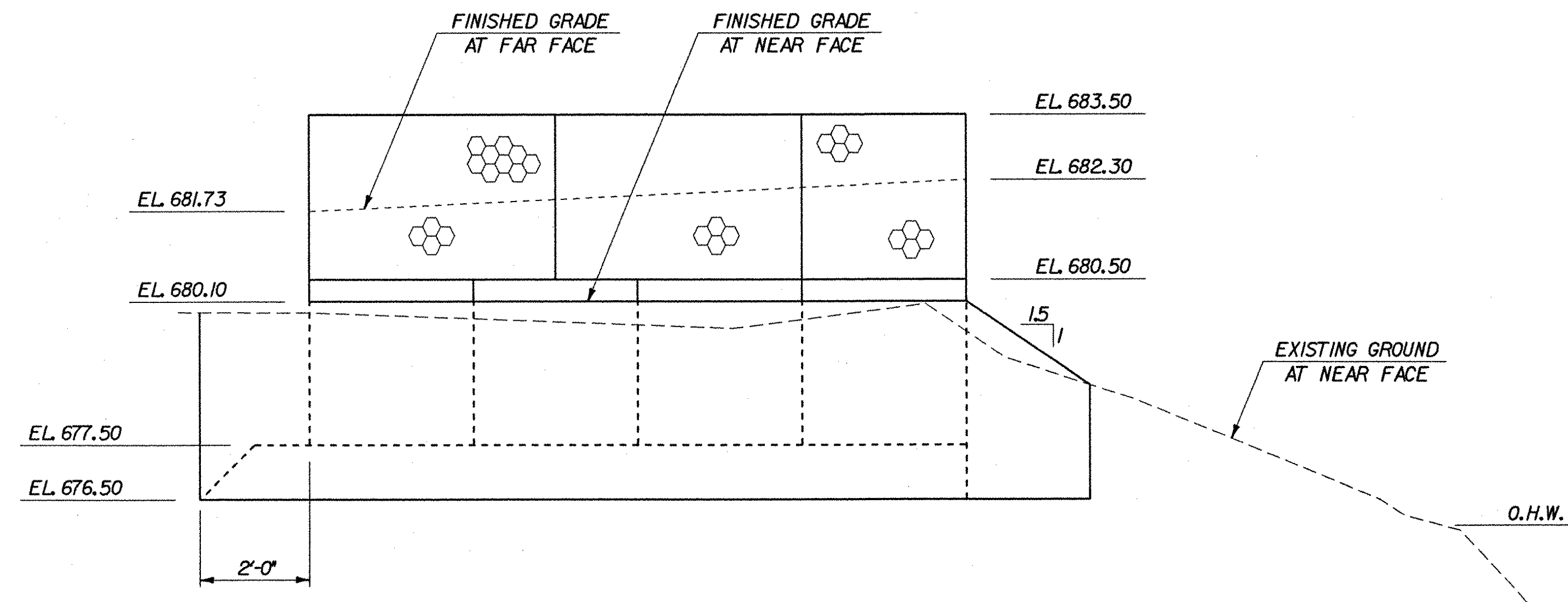


WW #3

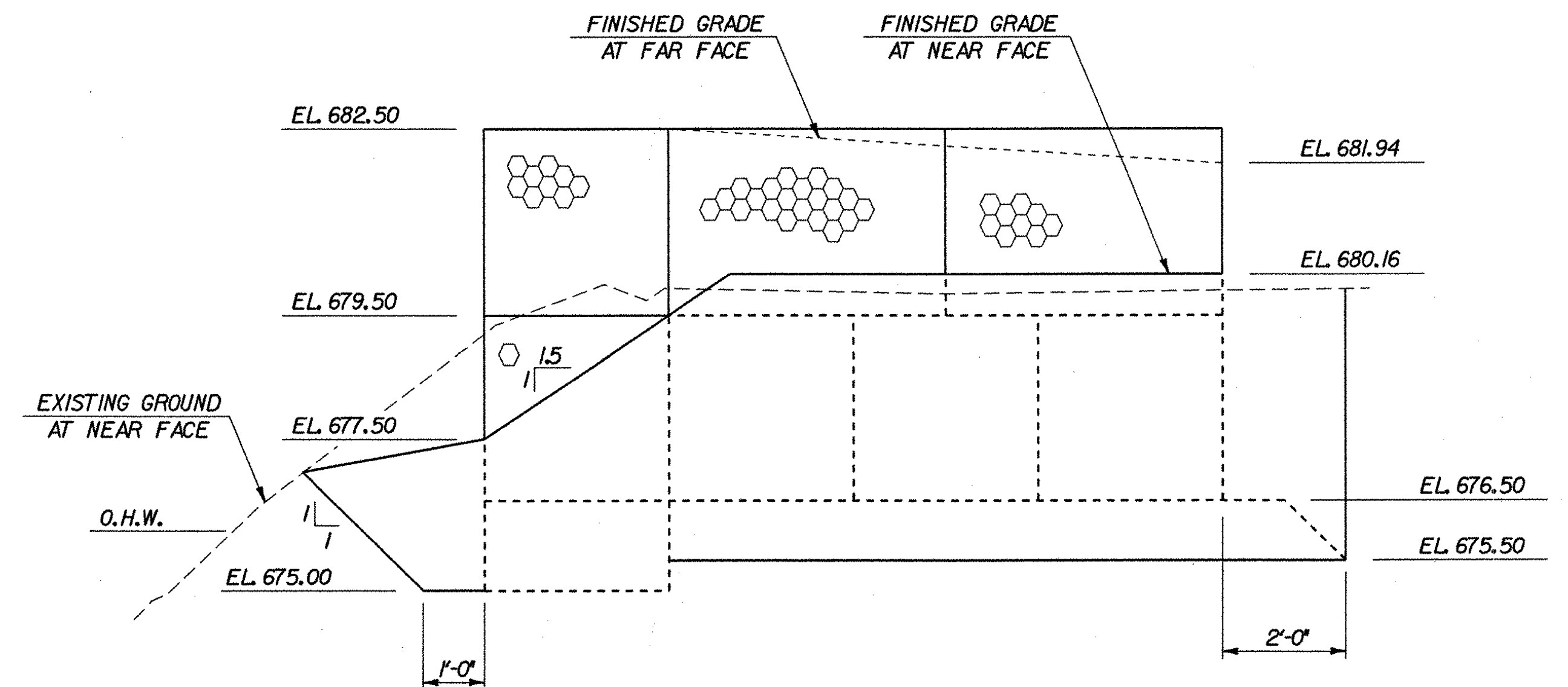


WW #1

NORTH GABION WALL ELEVATIONS
SCALE: 1/2" = 1'-0"




WW #2



WW #4

SOUTH GABION WALL ELEVATIONS
SCALE: 1/2" = 1'-0"

| | | | |
|---|--|--------------------------|--------------------------|
| STATE OF VERMONT AGENCY OF TRANSPORTATION | | | |
| Town Of | WATERBURY | | Bridge No. 14 |
| Highway No. | 6 | | Log Sta. |
| | | | Surv. Sta. |
| LOOMIS HILL ROAD OVER THATCHER BROOK GABION WALL DETAILS | | | |
| Designed By | L. WIXSON | Drawn By | P. DUSTIN |
| Checked By | R. JOY | Bridge Design Supervisor | M. ZYDEL |
| Date | 03/03 | Date | 03/03 |
| PROJECT | WATERBURY | | PROJECT NO. TH 3-9637 |
| I.G.C. Info. | m:\549108-Waterbury\BRIDGE\6cont\1278gwd.dgn | | |
| Bridge Sheet No. | Sheet 15 of 18 | | |



PLOTTED 05-MAY-2003