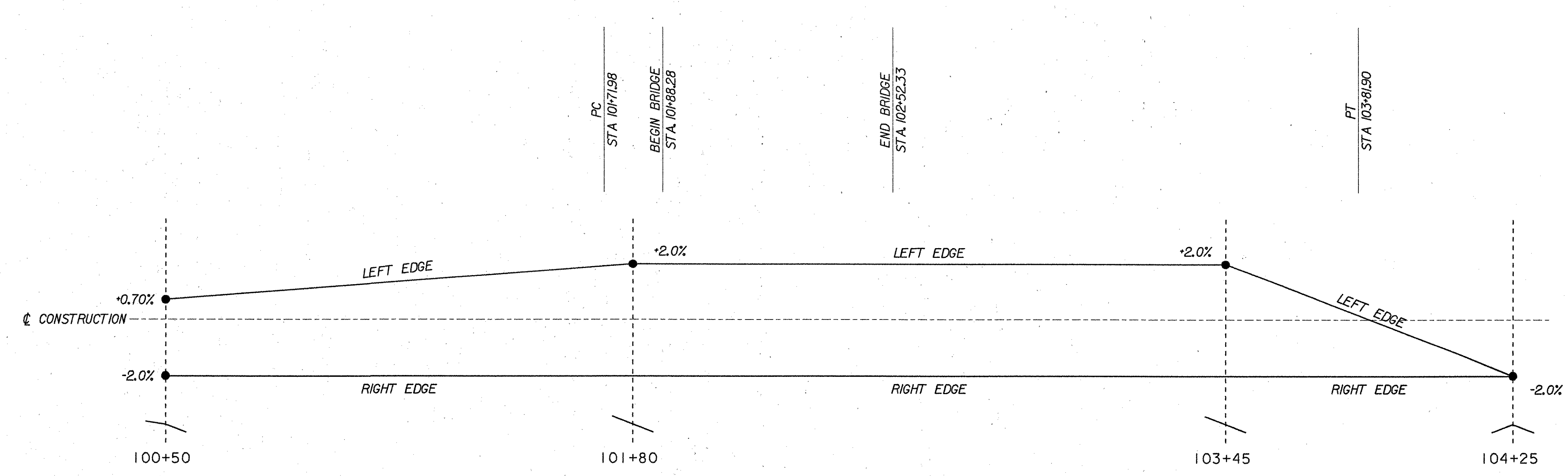
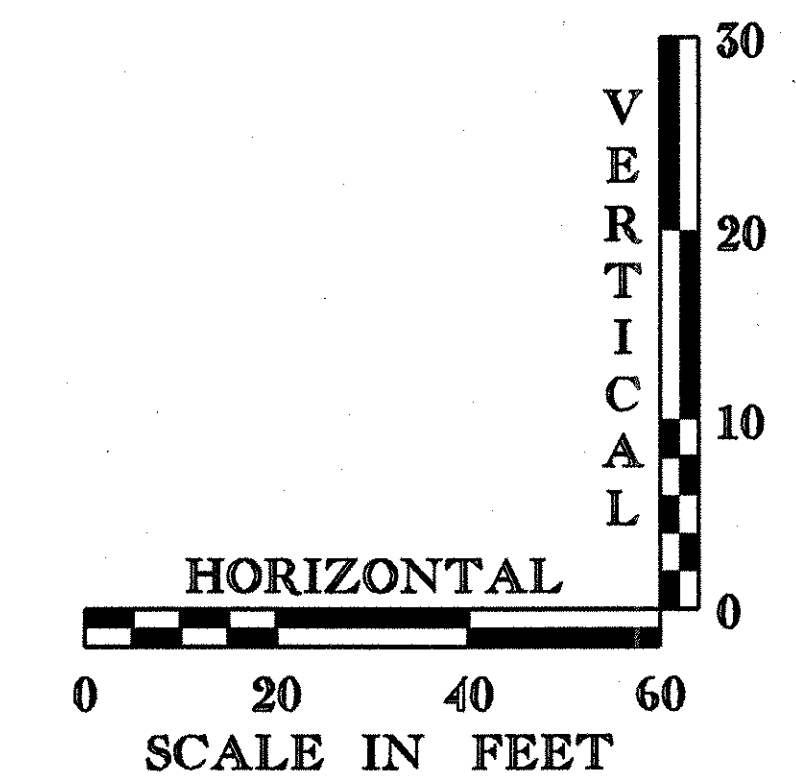


PROFILE - BROOK ROAD

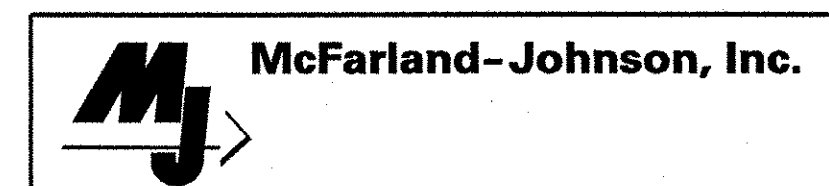
NOTE: GRADES SHOWN TO NEAREST TENTH REPRESENT EXISTING GROUND ELEVATION ALONG THE CENTERLINE CONSTRUCTION. GRADES SHOWN TO NEAREST HUNDRETH REPRESENT FINISH GRADE ELEVATION ALONG THE CENTERLINE CONSTRUCTION.



BANKING DIAGRAM



STATE OF VERMONT AGENCY OF TRANSPORTATION	
Town Of WARREN	Bridge No. 7
Highway No. TH 1	Log Sta. Surv. Sta.
BROOK ROAD OVER FREEMAN BROOK	
PROFILE & BANKING DIAGRAM	
Designed By L. WIXSON	Drawn By S. MERKMAN
Checked By R. JOY	Bridge Design Supervisor Date 02/07
PROJECT WARREN	PROJECT NO. BHF 0188(7)
I.G.C. Info. meV549107-Warren-BRIDGE-Final-2/27/07-prodgn	
Bridge Sheet No.	Sheet 6 of 36



19-FEB-2007 PLOTTED