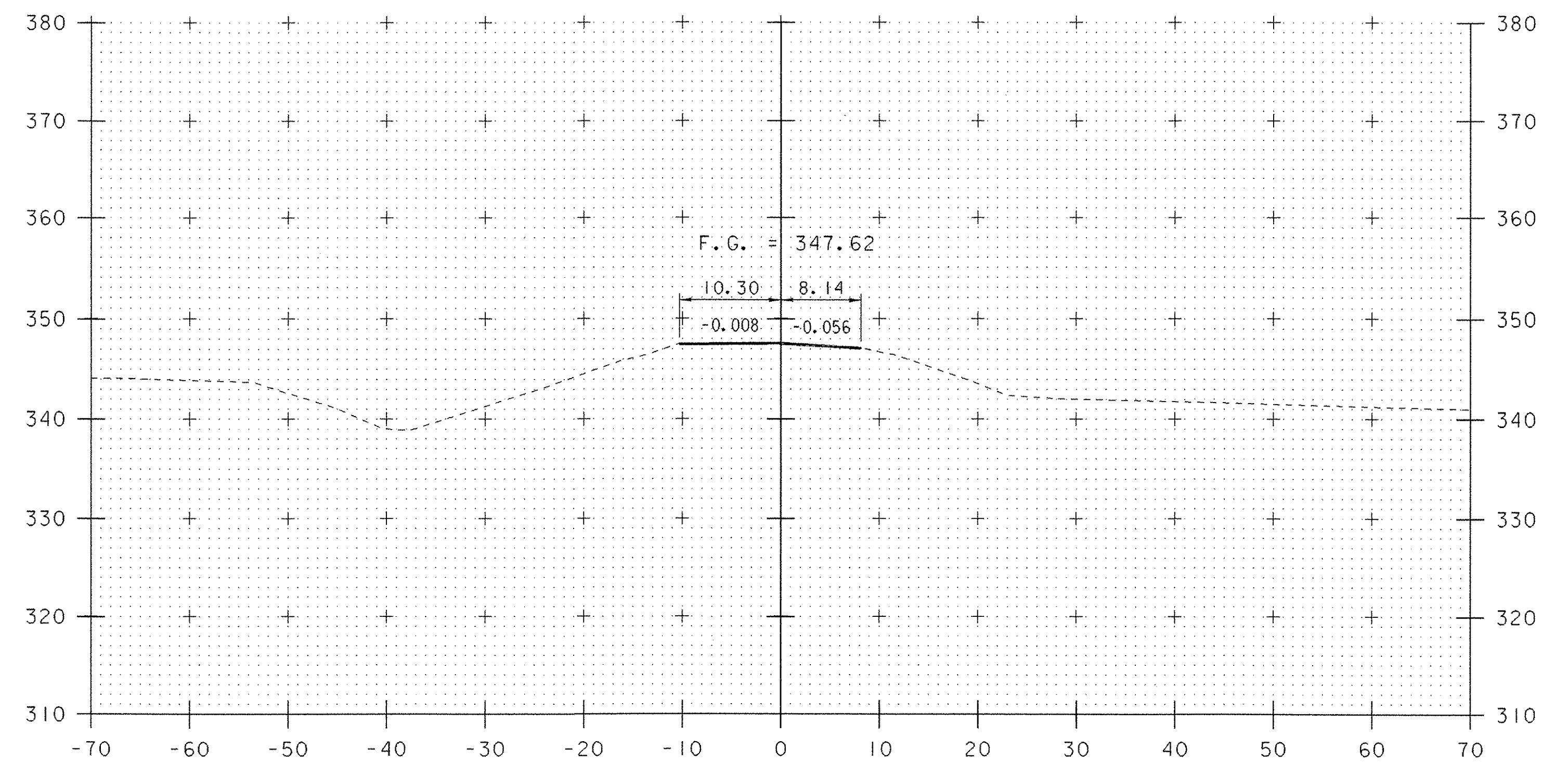


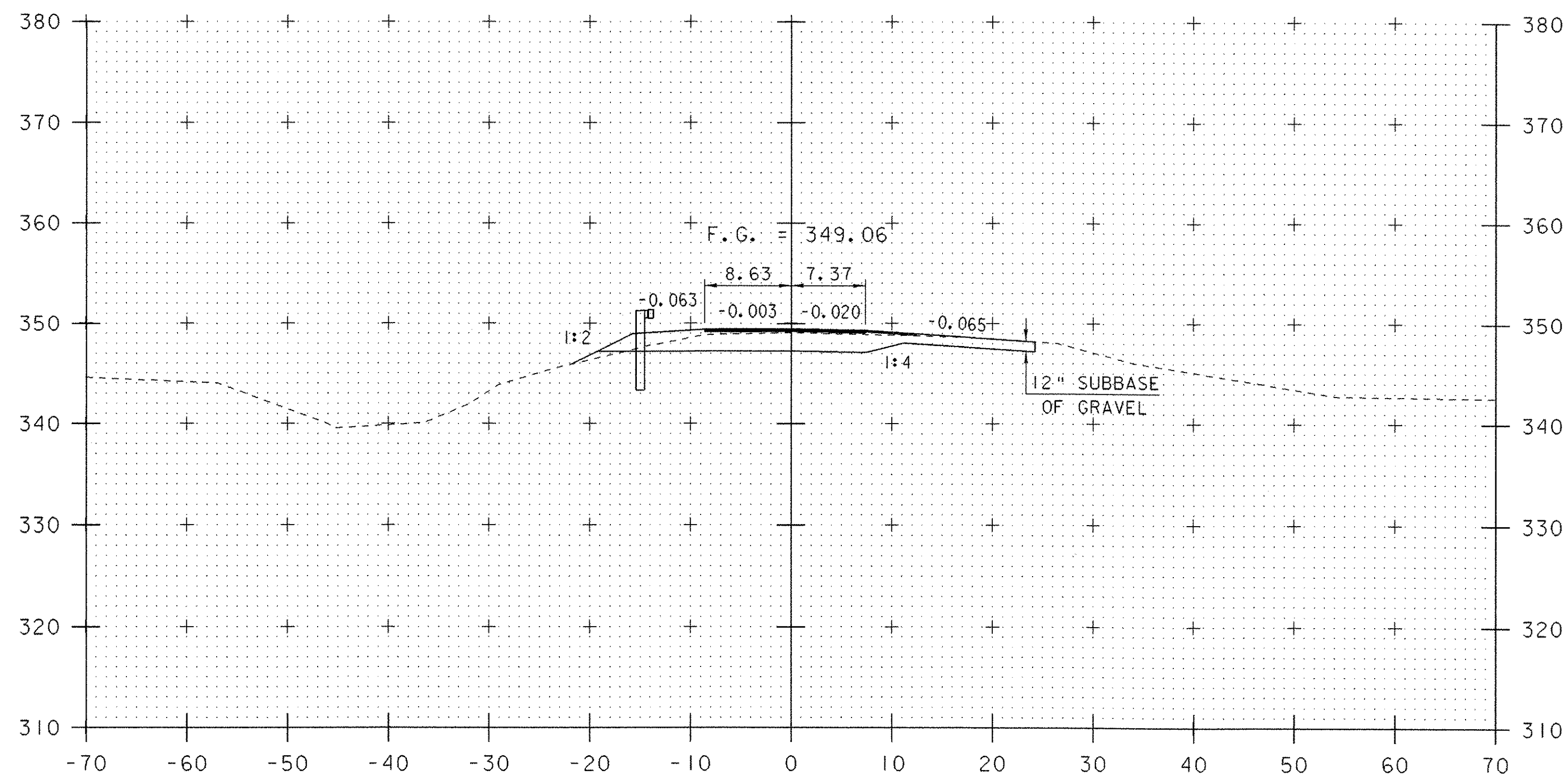
13+00

STA. 13+00.00
END PROJECT
BEGIN APPROACH



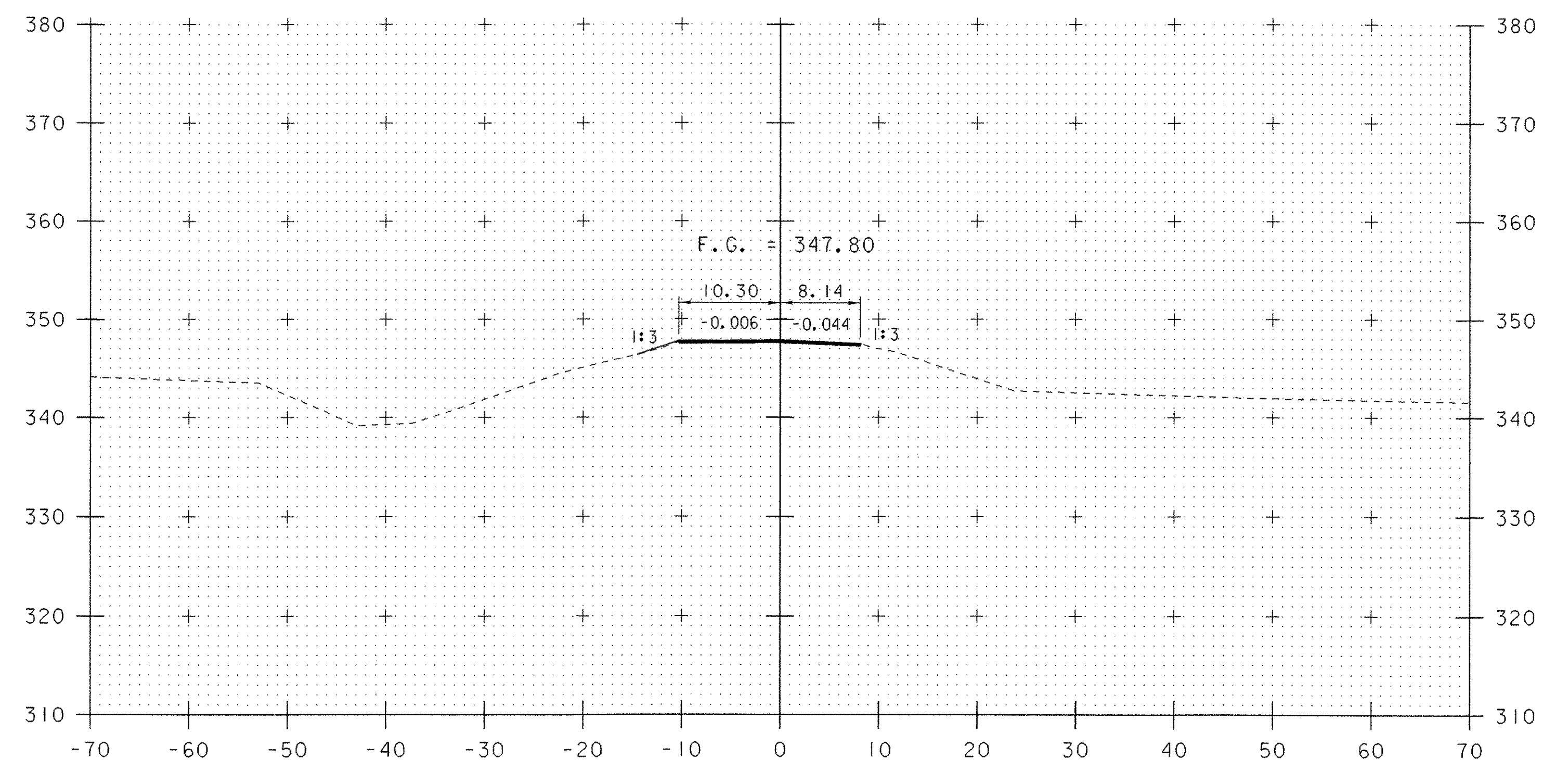
13+50

STA. 13+50.00
END APPROACH
MATCH EXISTING



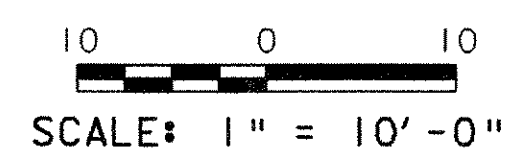
12+75

STA. 12+72.4 RT.
CONSTRUCT DRIVE



13+25

ROADWAY CROSS SECTIONS (4)



PROJECT NAME:	SALISBURY - CORNWALL	PLOT DATE:	02-APR-2007
PROJECT NUMBER:	BHO 1445 (27)	DRAWN BY:	G. ROY
FILE NAME:	96j268\Structures\sj268m04.1	CHECKED BY:	C. CARLSON
PROJECT MANAGER:	R. R. WHITCOMB	SHEET	52 OF 60
DESIGNED BY:	G. ROY		
STA. 12+75 - STA. 13+50			