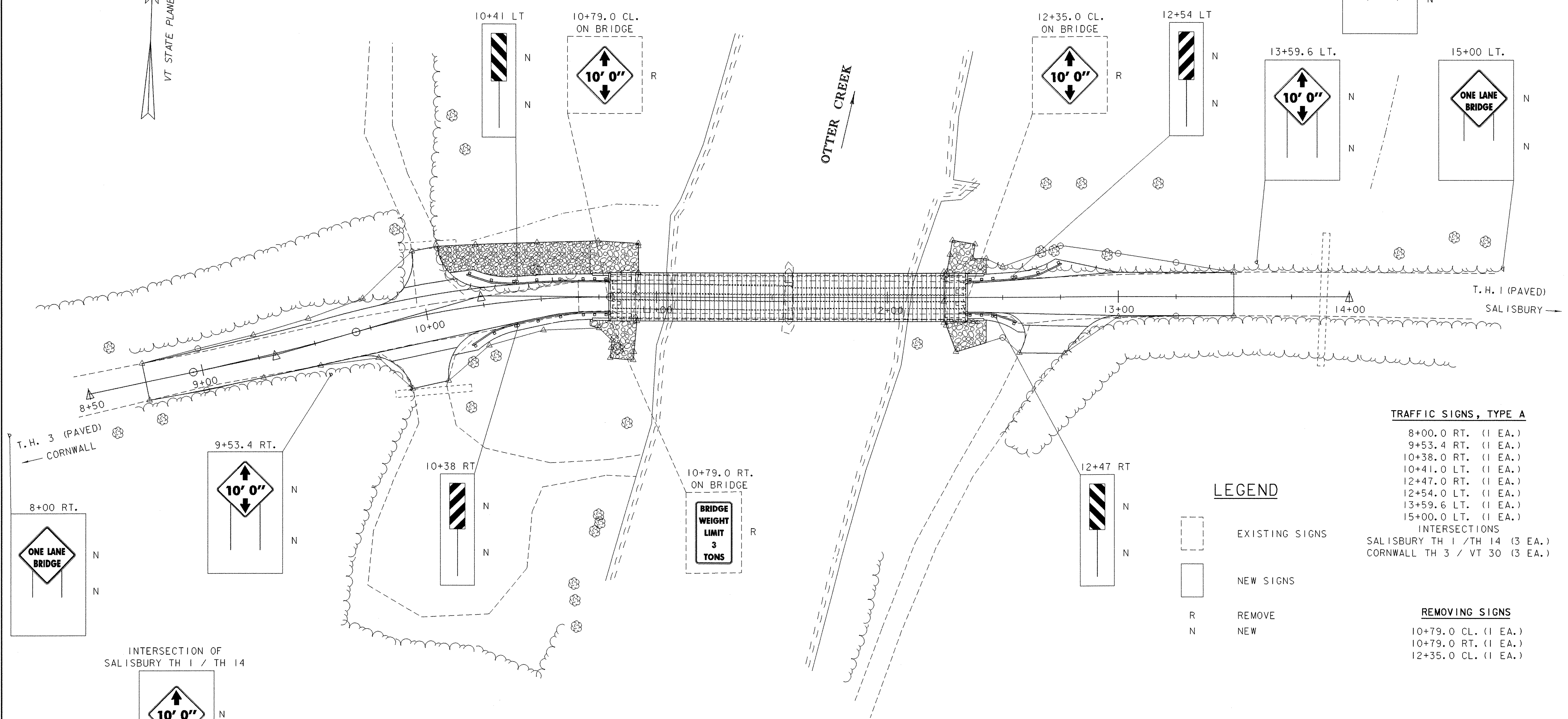
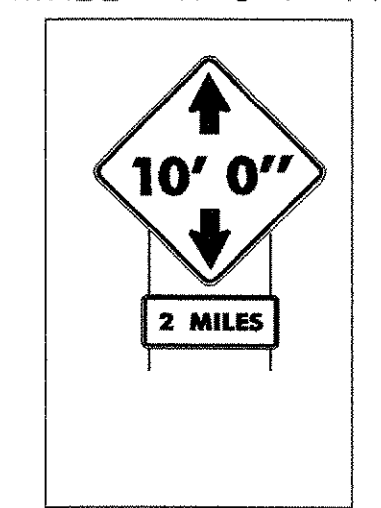


INTERSECTION OF  
CORNWALL TH 3 / VT 30



**TRAFFIC SIGNS, TYPE A**

- 8+00.0 RT. (1 EA.)
  - 9+53.4 RT. (1 EA.)
  - 10+38.0 RT. (1 EA.)
  - 10+41.0 LT. (1 EA.)
  - 12+47.0 RT. (1 EA.)
  - 12+54.0 LT. (1 EA.)
  - 13+59.6 LT. (1 EA.)
  - 15+00.0 LT. (1 EA.)
- INTERSECTIONS  
SALISBURY TH 1 / TH 14 (3 EA.)  
CORNWALL TH 3 / VT 30 (3 EA.)

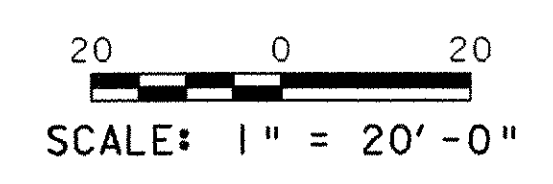
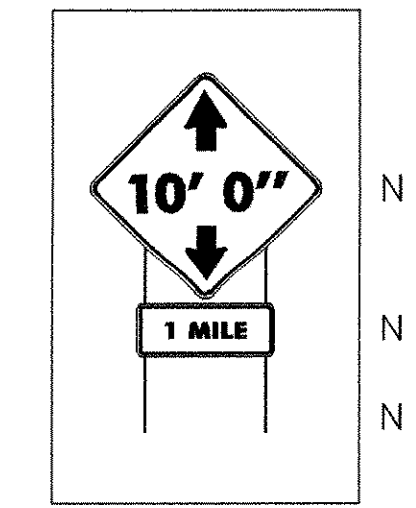
**LEGEND**

- EXISTING SIGNS
- NEW SIGNS
- R REMOVE
- N NEW

**REMOVING SIGNS**

- 10+79.0 CL. (1 EA.)
- 10+79.0 RT. (1 EA.)
- 12+35.0 CL. (1 EA.)

INTERSECTION OF  
SALISBURY TH 1 / TH 14



**TRAFFIC SIGN LAYOUT SHEET**

PROJECT NAME:	SALISBURY - CORNWALL
PROJECT NUMBER:	BHO 1445 (27)
FILE NAME:	96j268\Structures\sj268trf.1
PROJECT MANAGER:	R. R. WHITCOMB
DESIGNED BY:	G. ROY
PLOT DATE:	02-APR-2007
DRAWN BY:	G. ROY
CHECKED BY:	C. CARLSON
SHEET	10 OF 60