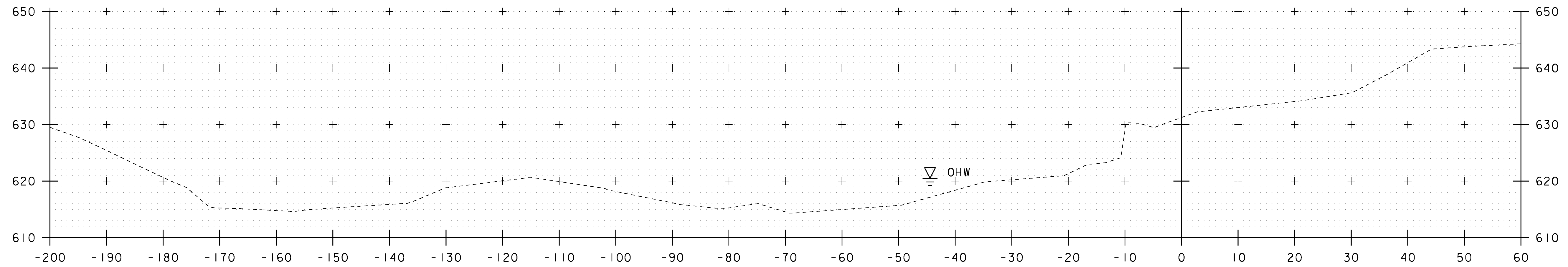
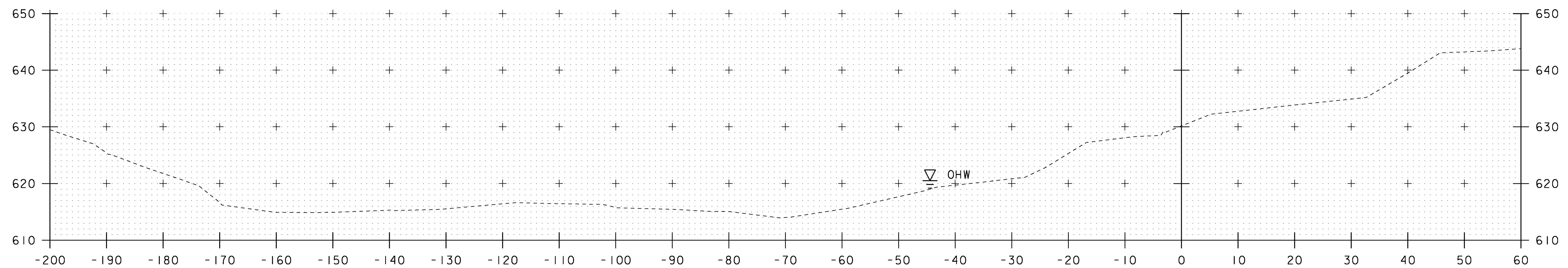


20+50



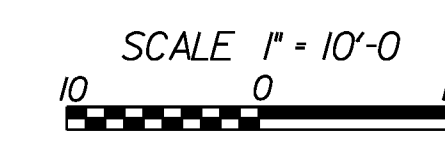
20+25



20+00

**NOTES**

1. THE EXISTING TOPOGRAPHY AND CHANNEL FEATURES DEPICTED ON THIS SHEET WERE OBTAINED PRIOR TO FLOODING AND DO NOT REFLECT CURRENT CONDITIONS.
2. THE BOLD DASHED LINES REPRESENT THE FINDINGS OF A PARTIAL POST-FLOOD SURVEY OF EXISTING CONDITIONS CONDUCTED IN JANUARY 2012.



McFarland Johnson

PROJECT NAME:	WOODSTOCK	WOODSTOCK
PROJECT NUMBER:	BHO 1444(52)	ST 1444(58)
FILE NAME:	z96j262xs2.dgn	PLOT DATE: 29-JUN-2012
PROJECT LEADER:	M.Sargent	DRAWN BY: P. Dustin
DESIGNED BY:	P. Dustin	CHECKED BY: R. Joy
<b>CHANNEL CROSS SECTIONS (1 OF 3)</b>		SHEET 66 OF 68