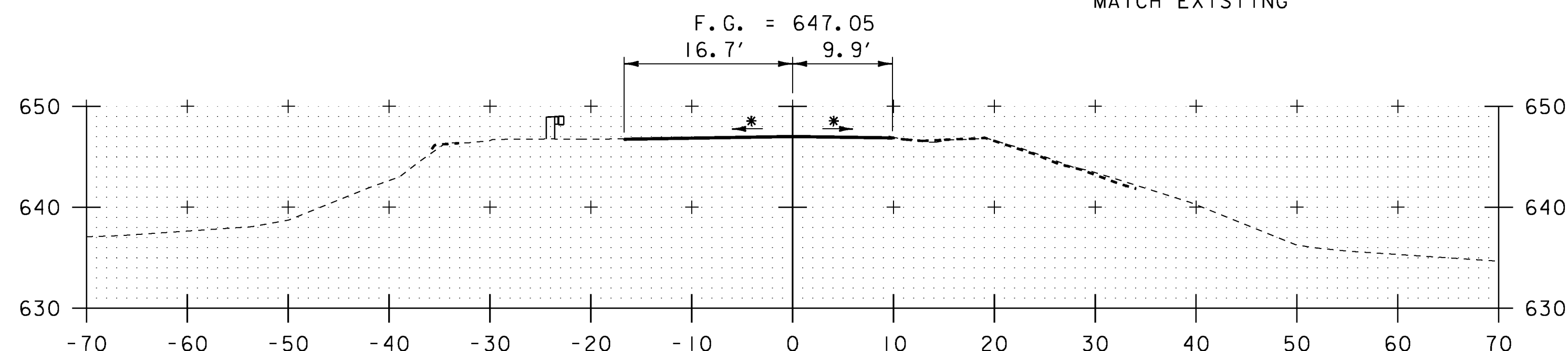
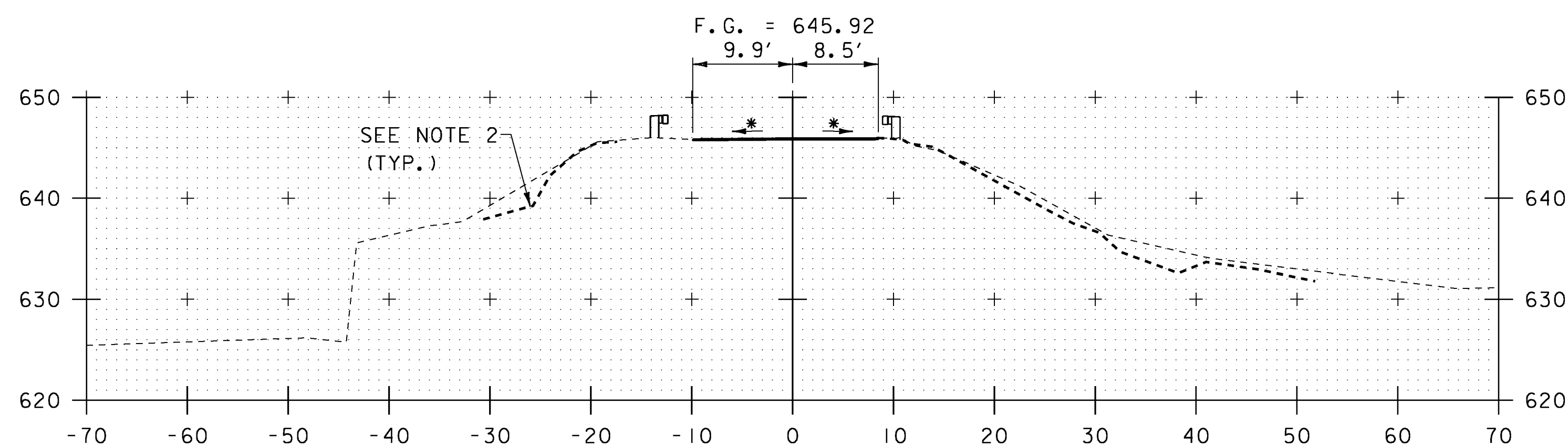


13+50

STA. 13+31.50  
END APPROACH  
MATCH EXISTING



13+25



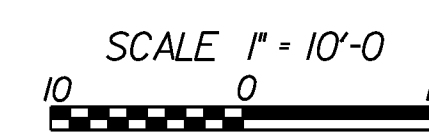
\* MATCH EXISTING CROSS  
SLOPE (TYP.)

13+00

STA. 12+82.14  
END BRIDGE  
END PROJECT

**NOTES**

1. THE EXISTING TOPOGRAPHY AND CHANNEL FEATURES DEPICTED ON THIS SHEET WERE OBTAINED PRIOR TO FLOODING AND DO NOT REFLECT CURRENT CONDITIONS.
2. THE BOLD DASHED LINES REPRESENT THE FINDINGS OF A PARTIAL POST-FLOOD SURVEY OF EXISTING CONDITIONS CONDUCTED IN JANUARY 2012.



PROJECT NAME:	WOODSTOCK	WOODSTOCK
PROJECT NUMBER:	BHO 1444(52)	ST 1444(58)
FILE NAME:	z96j262xsl.dgn	PLOT DATE: 29-JUN-2012
PROJECT LEADER:	M.Sargent	DRAWN BY: P. Dustin
DESIGNED BY:	P. Dustin	CHECKED BY: R. Joy
ROADWAY CROSS SECTIONS (2 OF 2)		SHEET 65 OF 68