



**COVERED BRIDGE ROAD
CLOSED
FOLLOW DETOUR**

**COVERED BRIDGE ROAD
CLOSED
FOLLOW DETOUR**

LEGEND

-  DETOUR SIGN AND POSTS
-  PROPOSED DETOUR ROUTE

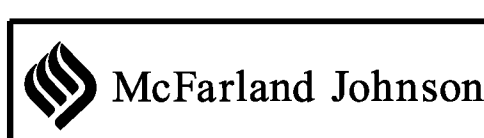
NOTES

1. FOR DETAIL 1 AND DETAIL 2, SEE SHEET 18.
2. FOR TRAFFIC CONTROL NOTES, SEE SHEET 23.
3. THIS SHEET PROVIDED FOR REFERENCE ONLY.

TEMPORARY DETOUR SIGNING PLAN

SCALE: 1" = 2000'

SCALE 1" = 2000'
2000 0 2000



PROJECT NAME:	WOODSTOCK	WOODSTOCK
PROJECT NUMBER:	BHO 1444(52)	ST 1444(58)
FILE NAME:	z96j262+cl.dgn	PLOT DATE: 29-JUN-2012
PROJECT LEADER:	M. Sargent	DRAWN BY: P. Dustin
DESIGNED BY:	W. Durack/P. Dustin	CHECKED BY: R. Joy
TRAFFIC CONTROL SHEET (1 OF 2)		SHEET 17 OF 68