
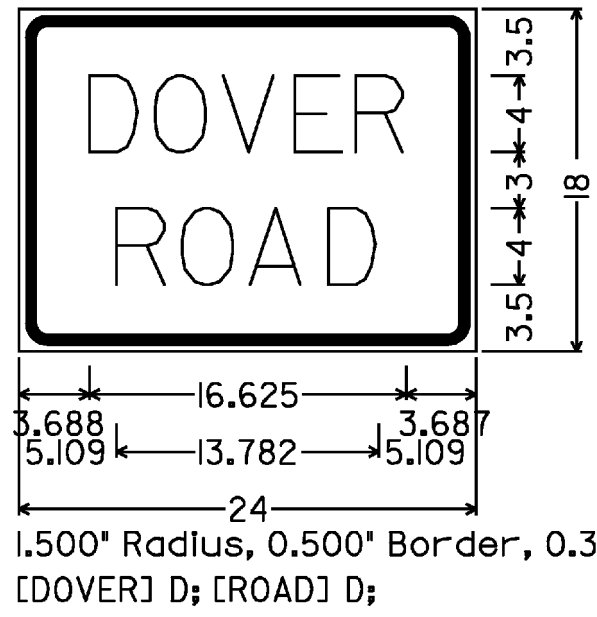
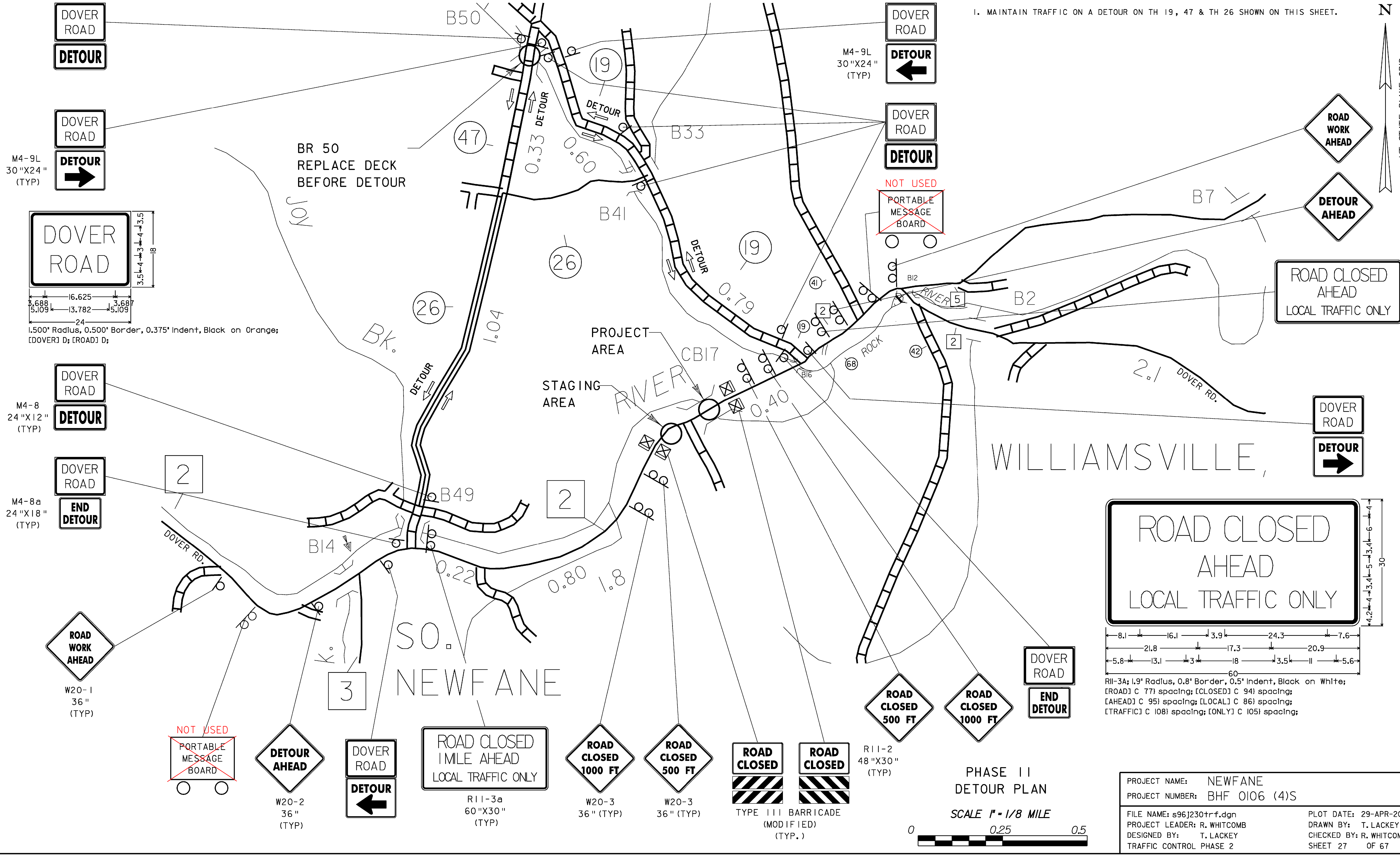



1. MAINTAIN TRAFFIC ON A DETOUR ON TH 19, 47 & TH 26 SHOWN ON THIS SHEET.



R11-3A; 1.9" Radius, 0.8" Border, 0.5" Indent, Black on White; [ROAD] C 77) spacing; [CLOSED] C 94) spacing; [AHEAD] C 95) spacing; [LOCAL] C 86) spacing; [TRAFFIC] C 108) spacing; [ONLY] C 105) spacing;

PHASE II
DETOUR PLAN

SCALE 1" = 1/8 MILE



PROJECT NAME: NEWFANE	
PROJECT NUMBER: BHF 0106 (4)S	
FILE NAME: s96j230+tr.f.dgn	PLOT DATE: 29-APR-2009
PROJECT LEADER: R. WHITCOMB	DRAWN BY: T. LACKEY
DESIGNED BY: T. LACKEY	CHECKED BY: R. WHITCOMB
TRAFFIC CONTROL PHASE 2	SHEET 27 OF 67