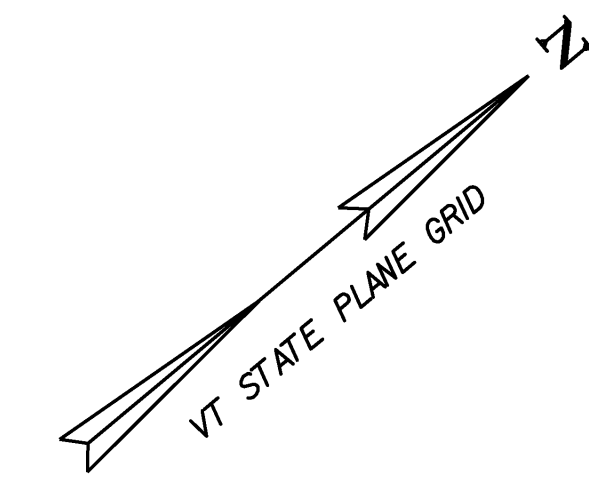


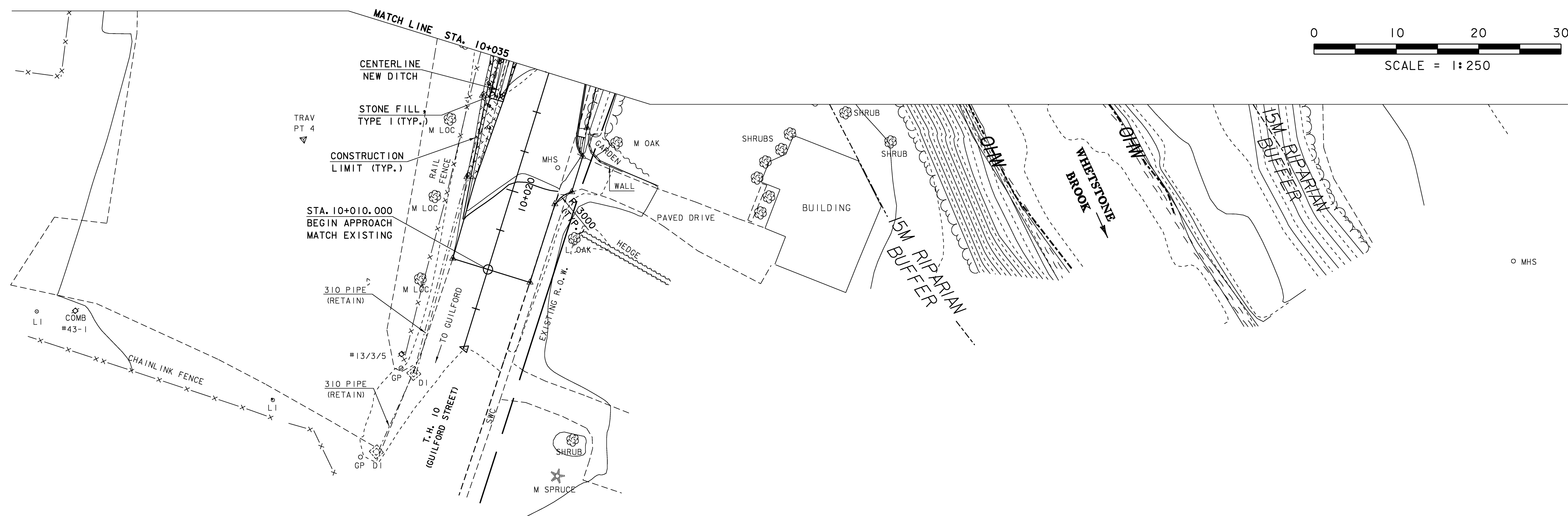
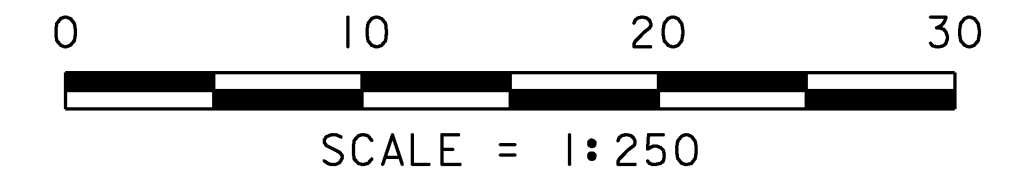
LEGEND



- △——△——△ CUT AND FILL LINE
- 15M RIPARIAN BUFFER
- OHW —— ORDINARY HIGH WATER LINE

FOR CLARITY, AREAS TO BE SEEDED AND MULCHED HAVE NOT BEEN INDICATED, HOWEVER, ALL DISTURBED AREAS SHALL BE SEEDED AND MULCHED AS APPLICABLE.

- BIODEGRADABLE EROSION CONTROL MATTING
- STONE FILL, TYPE I
- STONE FILL, TYPE IV



EPSC FINAL CONDITIONS  
SITE PLAN I

PROJECT NAME:	BRATTLEBORO	PLOT DATE:	29-APR-2009
PROJECT NUMBER:	BRF 2000 (2)S	DRAWN BY:	C. MOONEY
FILE NAME:	96J228\Structures\sj228e01.I	CHECKED BY:	D. PETERSON
PROJECT MANAGER:	R.R. WHITCOMB	SHEET	70 OF 77
DESIGNED BY:	C. CARLSON		