
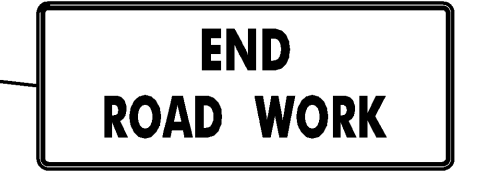

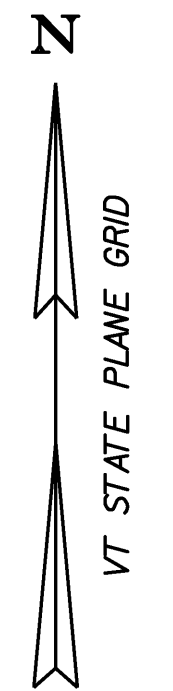


MAINTENANCE OF TRAFFIC NOTES:

1. TEMPORARY APPROACH TRAFFIC SIGNS SHALL BE ACCORDING TO VERMONT STANDARD E-107 AND E-100A AND THE MUTCD.
2. ACCESS TO ALL DRIVES SHALL BE MAINTAINED AT ALL TIMES DURING CONSTRUCTION.
3. FOR ADDITIONAL SIGNING INSTRUCTIONS SEE STDS E-100, E-100A, E-101, E-102A, E-106, E-107A.
4. PAYMENT FOR CONSTRUCTION SIGNING AND BARRICADES WILL BE MADE UNDER CONTRACT ITEM 641.10. PAYMENT FOR ANY NECESSARY APPROACH OR BRIDGE RAILING WILL BE MADE UNDER CONTRACT ITEM 528.10.



DATUM	
VERTICAL	NAVD 88
HORIZONTAL	NAD 83 (92)

**TRAFFIC DETOUR LAYOUT
NTS**

NOTE: THE YIELD SIGN WITH "TO ONCOMING TRAFFIC" SHOULD BE PLACED ON THE WEST END OF THE DETOUR. PLACEMENT WILL BE DETERMINED BY THE BEST SIGHT DISTANCE, WHICH WILL BE DETERMINED BY THE RESIDENT ENGINEER

NOTE:
SIGN LOCATIONS NOT TO SCALE
SIGNS TO BE PLACED IN ACCORDANCE WITH APPLICABLE AGENCY STANDARDS

LEGEND	
	- SIGN POSTS
	- TYPE III BARRICADES
	- TYPE III BARRICADES (MOD.)

PROJECT: CABOT	PROJECT NO. : BRO 1446 (27)
DESIGN FILE NAME: 96J270/structures/sj270bdr.dgn	PLOT DATE: 07-DEC-2007
IPARM FILE NAME: sj270tr1.l	SURVEY DATE: 5/98
SURVEYED BY: R. GILMAN	DRAWN BY: D. G. BASSETT
SQUAD LEADER: C. P. WILLIAMS	SHEET: 10 OF 42
TRAFFIC DETOUR LAYOUT SHEET #1	

