

STATE OF VERMONT AGENCY OF TRANSPORTATION



PROPOSED IMPROVEMENT BRIDGE PROJECT

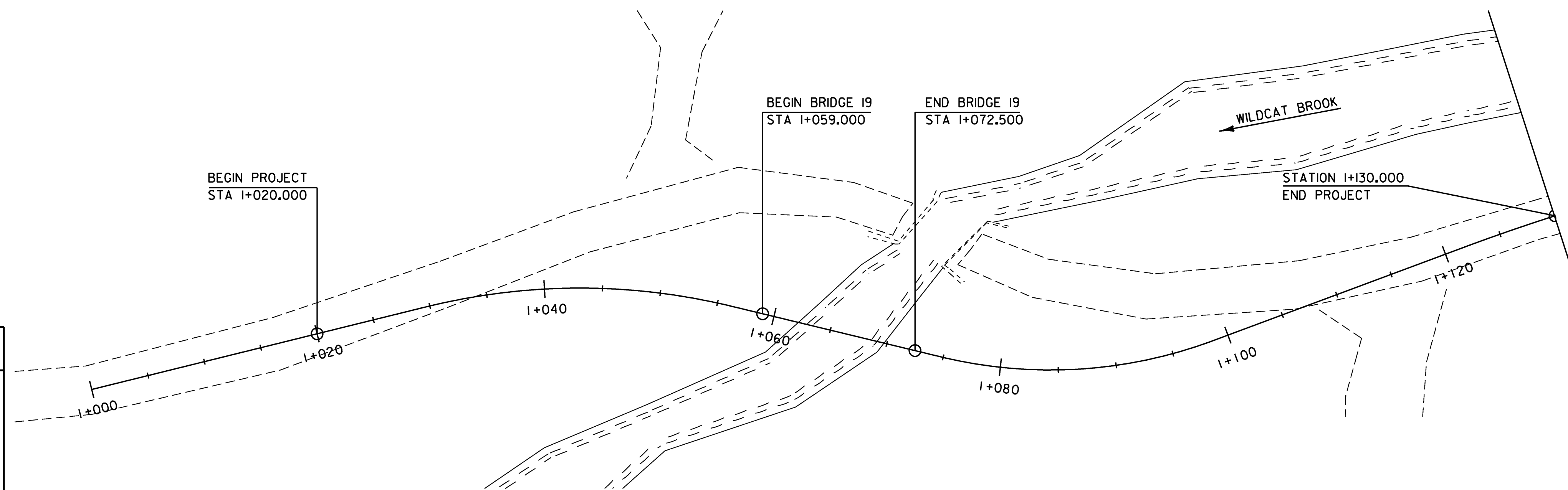
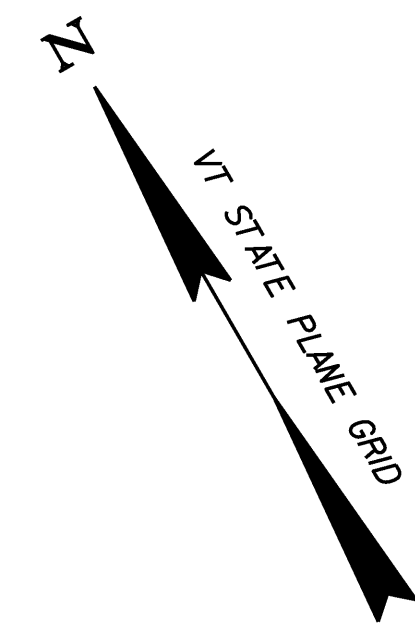
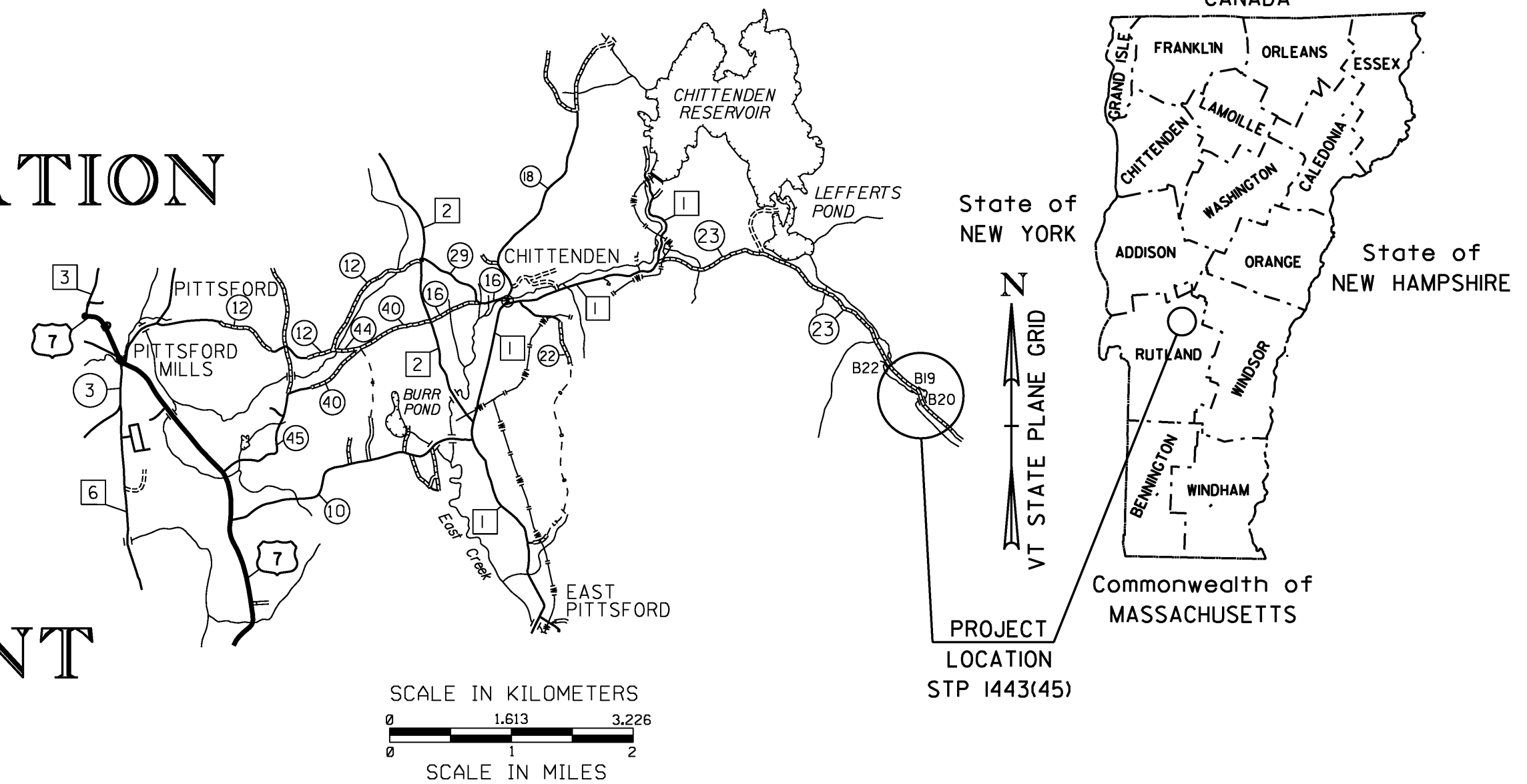
TOWN OF CHITTENDEN
COUNTY OF RUTLAND

ROUTE NO : TOWN HIGHWAY 23 (LOCAL), BRIDGE 19

PROJECT LOCATION : ON TH 23 OVER WILDCAT BROOK APPROXIMATELY 4 km (2-1/2 MILES) SOUTHEASTERLY FROM THE INTERSECTION OF TH 23 AND TH 1 IN THE CENTER OF TOWN.

PROJECT DESCRIPTION : REPLACEMENT OF EXISTING BRIDGE ALONG WITH ROADWAY, APPROACH AND CHANNEL WORK.

LENGTH OF STRUCTURE: 13.500 METERS.
LENGTH OF ROADWAY : 96.500 METERS.
LENGTH OF PROJECT : 110.00 METERS.



CONVENTIONAL SYMBOLS

COUNTY LINE		COUNTY LINE
TOWN LINE		TOWN LINE
LIMITS OF ACCESS		
POINT OF ACCESS		
FENCE LINE		
STONE WALL		
TRAVELED WAY		
GUARD RAIL		
RAILROAD		
SURVEY LINE		
CULVERT		
POWER POLE		
TELEPHONE POLE		
TREES		
CONTROL OF ACCESS		
PROPERTY LINE		
R.O.W. TAKING LINE		
SLOPE RIGHTS		
TOP OF CUT		
TOE OF SLOPE		

SURVEYED BY : L. ORVIS
SURVEYED DATE : AUGUST 1998

DATUM
VERTICAL NAD88
HORIZONTAL NAB3/92

Metric
UNLESS NOTED OTHERWISE
STATIONS ARE IN KILOMETERS
ELEVATIONS ARE IN METERS
DIMENSIONS ARE IN MILLIMETERS

THESE PLANS ARE SUBJECT TO SUCH ENGINEERING CHANGES AS MAY BE REQUIRED BY THE FEDERAL HIGHWAY ADMINISTRATION OR THE DIRECTOR OF PROGRAM DEVELOPMENT.

CONSTRUCTION IS TO BE CARRIED ON IN ACCORDANCE WITH THESE PLANS AND THE STANDARD SPECIFICATIONS FOR CONSTRUCTION DATED 2006, AS APPROVED BY THE FEDERAL HIGHWAY ADMINISTRATION ON JUNE 15, 2006 FOR USE ON THIS PROJECT, INCLUDING ALL SUBSEQUENT REVISIONS AND SUCH REVISED SPECIFICATIONS AND SPECIAL PROVISIONS AS ARE INCORPORATED IN THESE PLANS.

PROJECT MANAGER : C. CARLSON

PROJECT NAME : CHITTENDEN
PROJECT NUMBER : STP 1443(45)

SHEET 22 OF 81 SHEETS