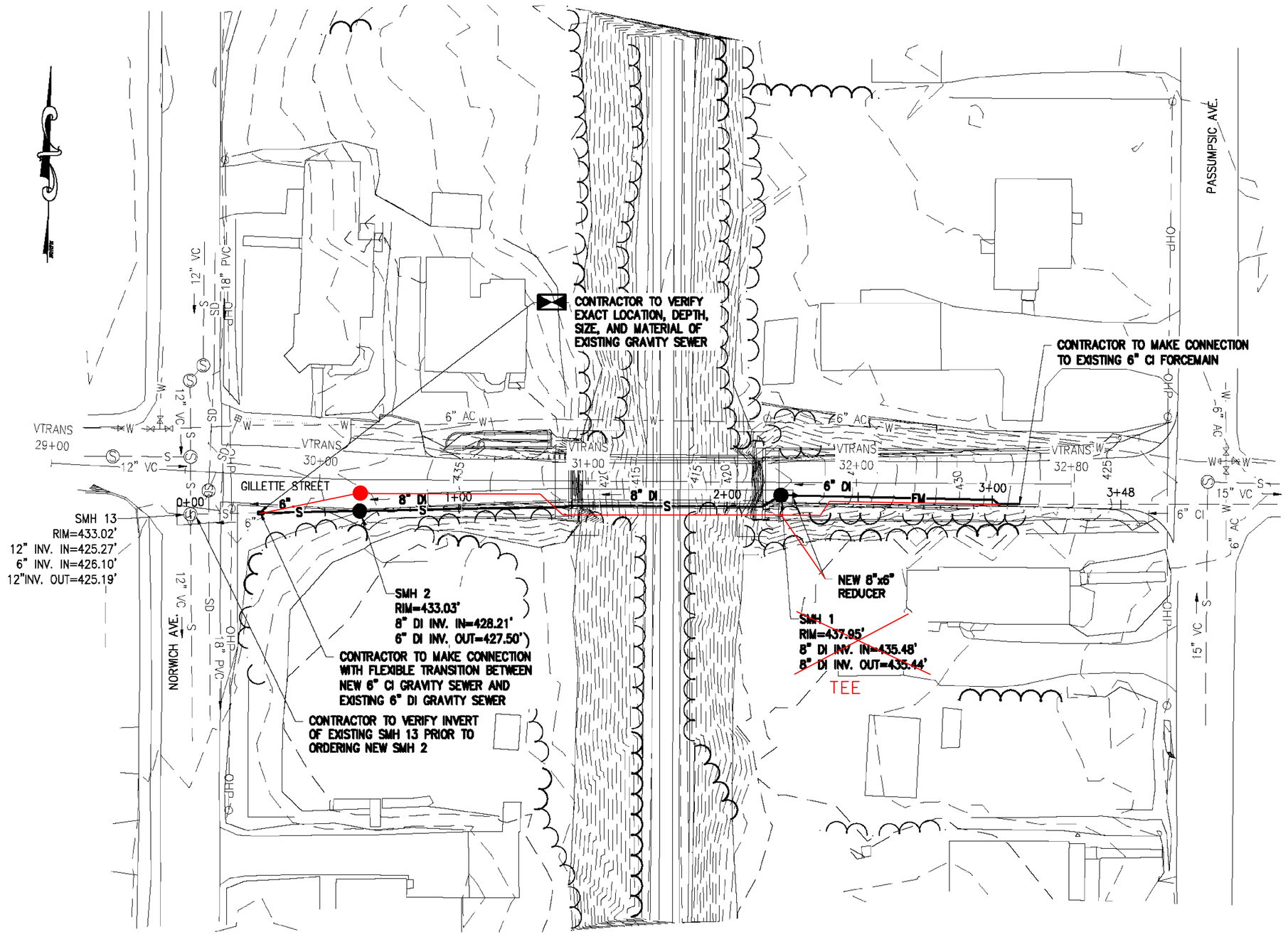

PLAN
SCALE: 1"=30'

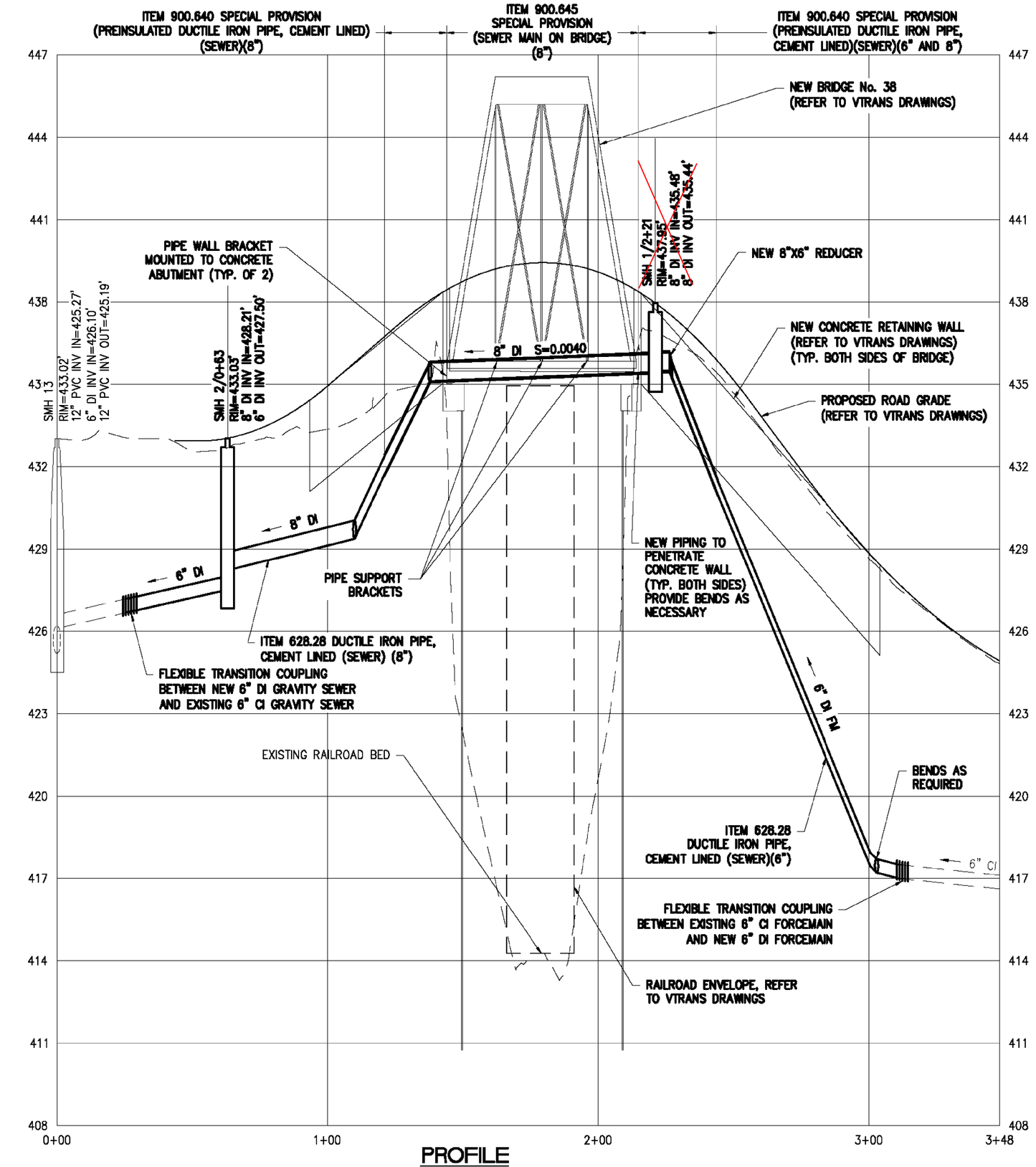

PROFILE
SCALE: HORIZ. 1"=30'
VERT. 1"=3'

SEWER LINE AS-BUILT (BR.38)

ALL DIMENSIONS FIELD MEASURED SJC 11/12/12

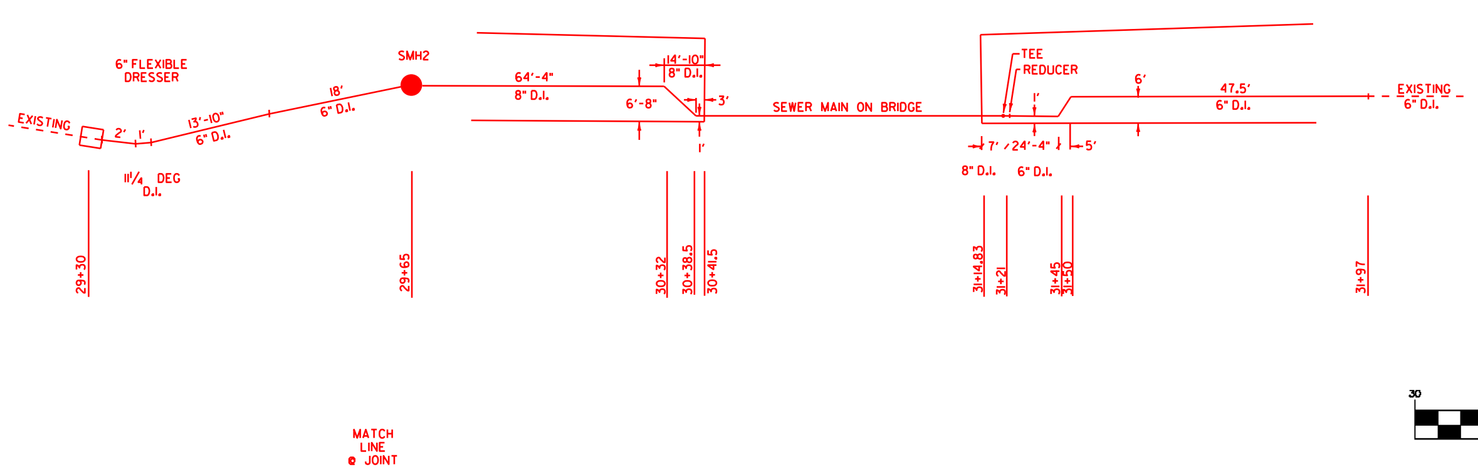

GRAPHIC SCALE
30 0 15 30 60 120
(IN FEET)

STATION EQUATIONS

SEWERLINE STATION 0+50 = VTRANS STATION 30+03
SEWERLINE STATION 3+06 = VTRANS STATION 32+61

NOTES:

1. CONTRACTOR SHALL PROVIDE TEMPORARY PROVISIONS TO MAINTAIN OPERATION OF THE PASSUMPSIC PUMP STATION AND FORCEMAIN. CONTRACTOR SHALL PROVIDE A WORK PLAN FOR REVIEW AND APPROVAL, DETAILING HOW TEMPORARY OPERATION SHALL BE PERFORMED AND HOW ANY OPERATION WILL BE MANAGED DURING CONNECTION TO THE EXISTING PIPING.
2. CONTRACTOR SHALL TEST NEW PIPING AND MANHOLES PER THE SPECIFICATIONS PRIOR TO COMMISSIONING THE SEWER. ALL TESTING MUST BE WITNESSED BY A REPRESENTATIVE OF THE OWNER.
3. ALL FITTINGS FOR BENDS SHALL BE MECHANICAL JOINT FITTINGS WITH RETAINER CLANDS.

CIVIL & ENVIRONMENTAL ENGINEERS
6 Market Place, Suite 2
Essex Jct., VT 05452
P: 802.879.7733
F: 802.878.1742
FA&A
FORCIER ALDRICH & ASSOCIATES

TOWN OF HARTFORD (WILDER)
COUNTY OF WINDSOR

HARTFORD (WILDER)
STP 1444(35)

NO.	DATE	REVISION DESCRIPTION	CHECKED

BRIDGE No.38 FORCEMAIN CROSSING PLAN AND PROFILE

DESIGNED JAB	PROJECT NO. 09024
DRAWN JEB	DRAWING NO.
CHECKED WAE	
DATE FEB. 2010	