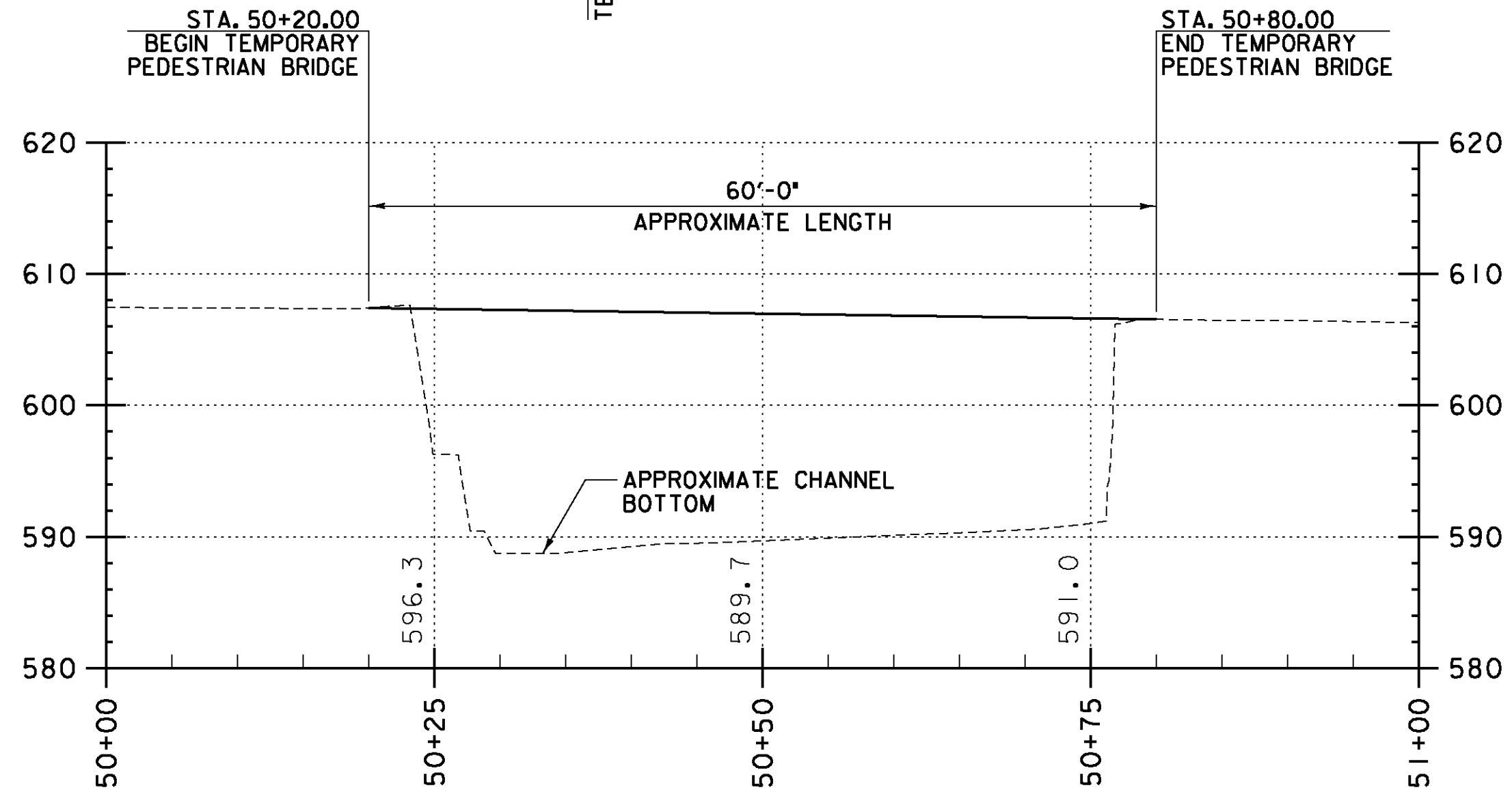
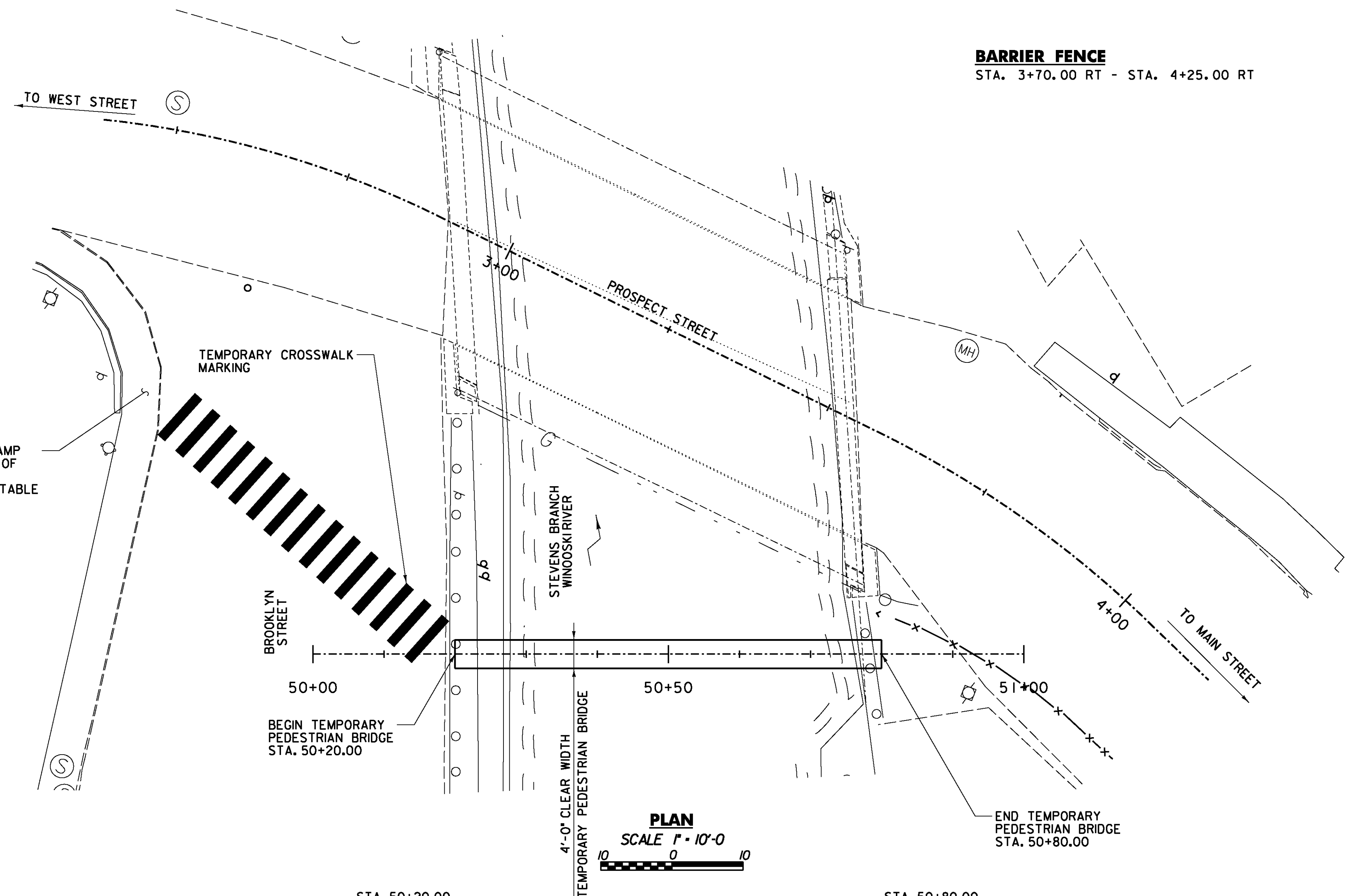


**BARRIER FENCE**  
STA. 3+70.00 RT - STA. 4+25.00 RT

**NOTES:**

1. THE SIDEWALK RAMP TYPE 6 AT STATION 2+51.00 RT SHALL BE CONSTRUCTED PRIOR TO INSTALLATION OF THE TEMPORARY PEDESTRIAN BRIDGE.
2. PEDESTRIAN ACCESS OVER THE STEVENS BRANCH SHALL BE MAINTAINED AT ALL TIMES THROUGHOUT THE PROJECT. THE TEMPORARY BRIDGE SHALL BE INSTALLED PRIOR TO CLOSING THE PROSPECT STREET BRIDGE, AND SHALL BE REMOVED AFTER THE PROPOSED BRIDGE HAS BEEN OPENED TO PEDESTRIAN TRAFFIC.
3. THE TEMPORARY PEDESTRIAN BRIDGE SHALL BE HAVE A CLEAR WIDTH OF 4-FEET.
4. ALL TEMPORARY BRIDGE LIMITS SHALL BE WITHIN THE EXISTING OR TEMPORARY R.O.W. LIMITS.
5. THE LOW CHORD OF THE TEMPORARY PEDESTRIAN BRIDGE SHALL BE AT OR ABOVE THE ELEVATION OF THE EXISTING BRIDGE LOW CHORD.
6. ALL COSTS ASSOCIATED WITH THE TEMPORARY PEDESTRIAN BRIDGE SHALL BE PAID UNDER ITEM 528.12 'TEMPORARY PEDESTRIAN BRIDGE'.
7. FOLLOWING INSTALLATION OF THE TEMPORARY PEDESTRIAN BRIDGE, THE CONTRACTOR SHALL REMOVE A PORTION OF THE GUARDRAIL AT THE WEST END OF THE TEMPORARY BRIDGE TO ALLOW PEDESTRIANS TO ACCESS THE BRIDGE.
8. THE CONTRACTOR SHALL ERECT ORANGE BARRIER FENCE TO DELINEATE THE SIDEWALK ON THE EAST SIDE OF THE RIVER FROM THE TEMPORARY PEDESTRIAN BRIDGE TO APPROXIMATELY STA. 4+25 RT. THE PURPOSE OF THE FENCE SHALL BE TO ISOLATE PEDESTRIANS FROM CONSTRUCTION ACTIVITY. THE FENCE SHALL BE PAID FOR UNDER ITEM 653.50 'BARRIER FENCE'.
9. THE CONTRACTOR SHALL INSTALL A TEMPORARY CROSSWALK ON THE WEST SIDE OF THE RIVER, SPANNING FROM THE PROPOSED RAMP AT STA. 2+51.00 RT ON THE CORNER OF BRANCH STREET AND PROSPECT STREET TO THE TEMPORARY PEDESTRIAN BRIDGE. THE TEMPORARY CROSSWALK SHALL BE INSTALLED PRIOR TO OPENING THE TEMPORARY PEDESTRIAN BRIDGE. FOLLOWING THE REMOVAL OF THE TEMPORARY PEDESTRIAN BRIDGE, THE TEMPORARY CROSSWALK SHALL BE REMOVED. THIS WORK SHALL BE PAID FOR UNDER ITEM 646.700, 'TEMPORARY CROSSWALK MARKING'.

CONSTRUCT SIDEWALK RAMP PRIOR TO INSTALLATION OF TEMPORARY PEDESTRIAN BRIDGE, INCLUDING DETECTABLE WARNING SURFACE.

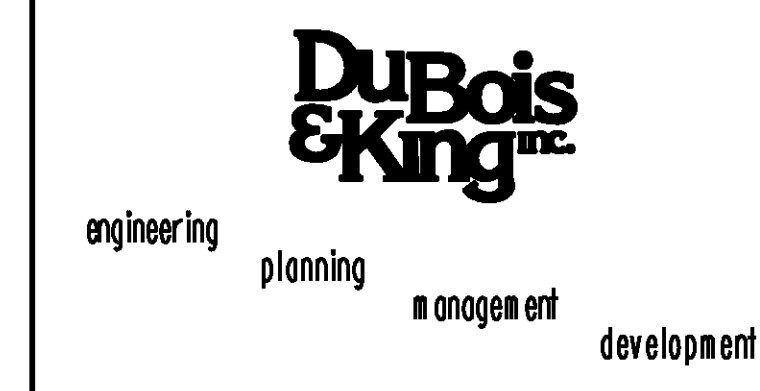


**LEGEND**

- EXISTING EDGE OF RIVER
- EXISTING TRAVELED WAY
- EXISTING GUARD RAIL
- STORM DRAIN
- SIDEWALK RAMP
- UTILITY POLE
- TELEPHONE POLE
- TREES
- OVERHEAD LINES
- WATER LINE
- EXISTING SIGN
- SEWER LINE
- RIGHT OF WAY
- SEWER MANHOLE
- WATER MANHOLE
- WATER SHUTOFF
- GAS SHUTOFF

**DATUM**

VERTICAL	NAVD 88
HORIZONTAL	NAD 83/92



STATE OF VERMONT AGENCY OF TRANSPORTATION	
Town Of	BARRE CITY
Highway No.	PROSPECT ST.
<b>PROSPECT ST. OVER STEVENS BRANCH TEMPORARY PEDESTRIAN BRIDGE</b>	
Designed By	A.P. GUYETTE
Checked By	E. P. DETRICK
PROJECT	BARRE CITY
I.G.C. info.	
Bridge Sheet No.	Sheet 15 of 56

PLOTTED 2/2/2009