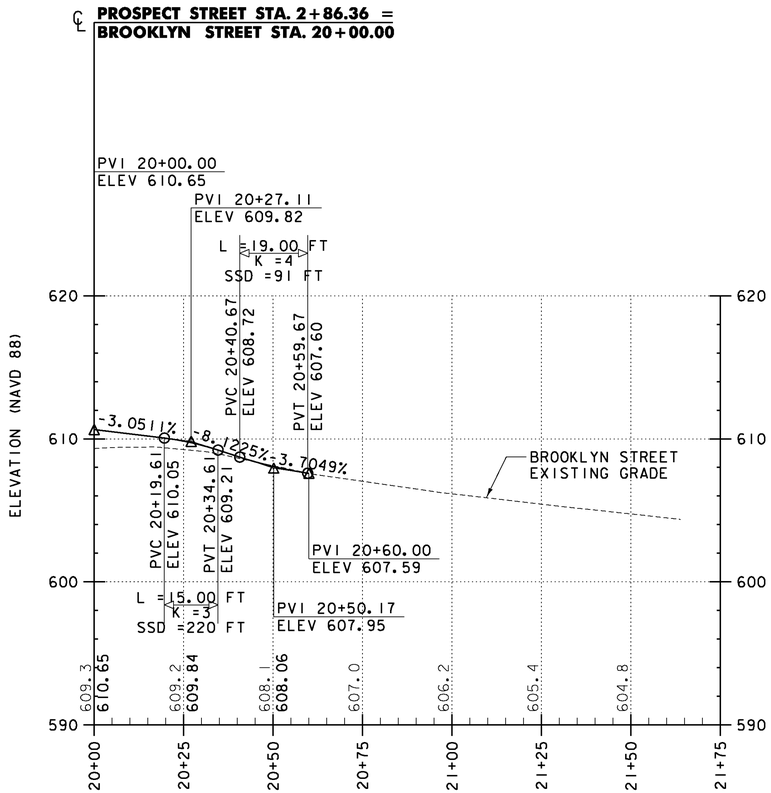

STATION ALONG CENTERLINE BROOKLYN STREET (FEET)

CENTERLINE PROFILE

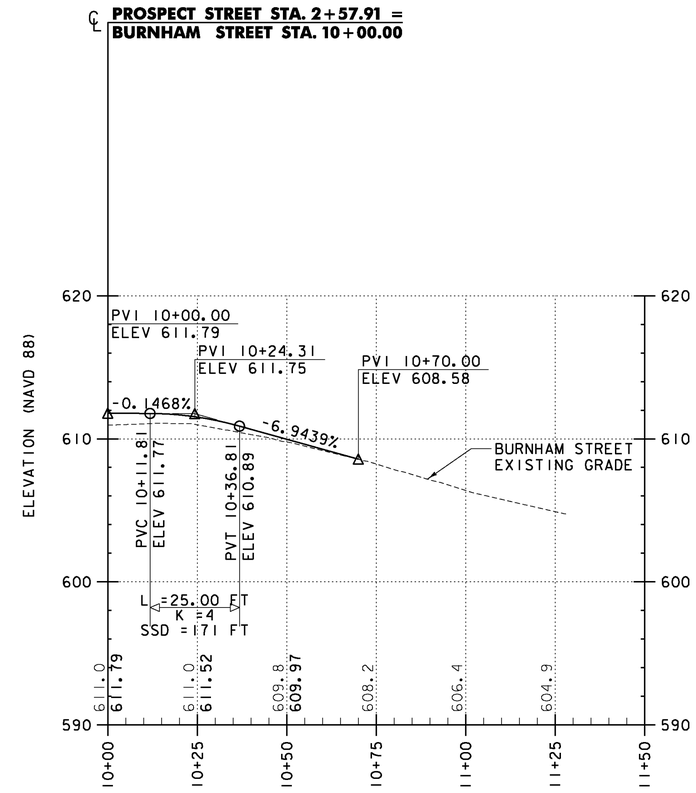

STATION ALONG CENTERLINE BURNHAM STREET (FEET)

CENTERLINE PROFILE

NOTE: GRADES SHOWN TO THE NEAREST TENTH REPRESENT EXISTING GROUND ELEVATION ALONG THE PROPOSED CENTERLINE.
GRADES SHOWN TO THE NEAREST HUNDREDTH REPRESENT FINISHED GRADE ELEVATION ALONG THE PROPOSED CENTERLINE.

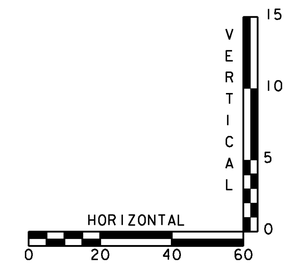

SCALE: HORIZONTAL 1" = 20'-0"
VERTICAL 1" = 5'-0"

DATUM	
VERTICAL	NAVD 88
HORIZONTAL	NAD 83/92

PLOTTED 2/2/2009

DuBois & King inc.
engineering planning management development

STATE OF VERMONT
AGENCY OF TRANSPORTATION

Town Of	BARRE CITY	Bridge No.	7
Highway No.	PROSPECT ST.	Log Sta. / Surv. Sta.	
PROSPECT ST. OVER STEVENS BRANCH			
SIDE STREET PROFILES			
Designed By	A. P. GUYETTE	Drawn By	S. J. BIJOLLE
Checked By	E. P. DETRICK Date 1/09	Bridge Design Supervisor	J. W. TUCKER Date 1/09
PROJECT	BARRE CITY	PROJECT NO.	BHF 6000 (15) S
I.G.C. Info.			
Bridge Sheet No.		Sheet 12 of 56	

I:\R16410\DGN\z95j302pro2.dgn 2/2/2009 10:01:51 AM