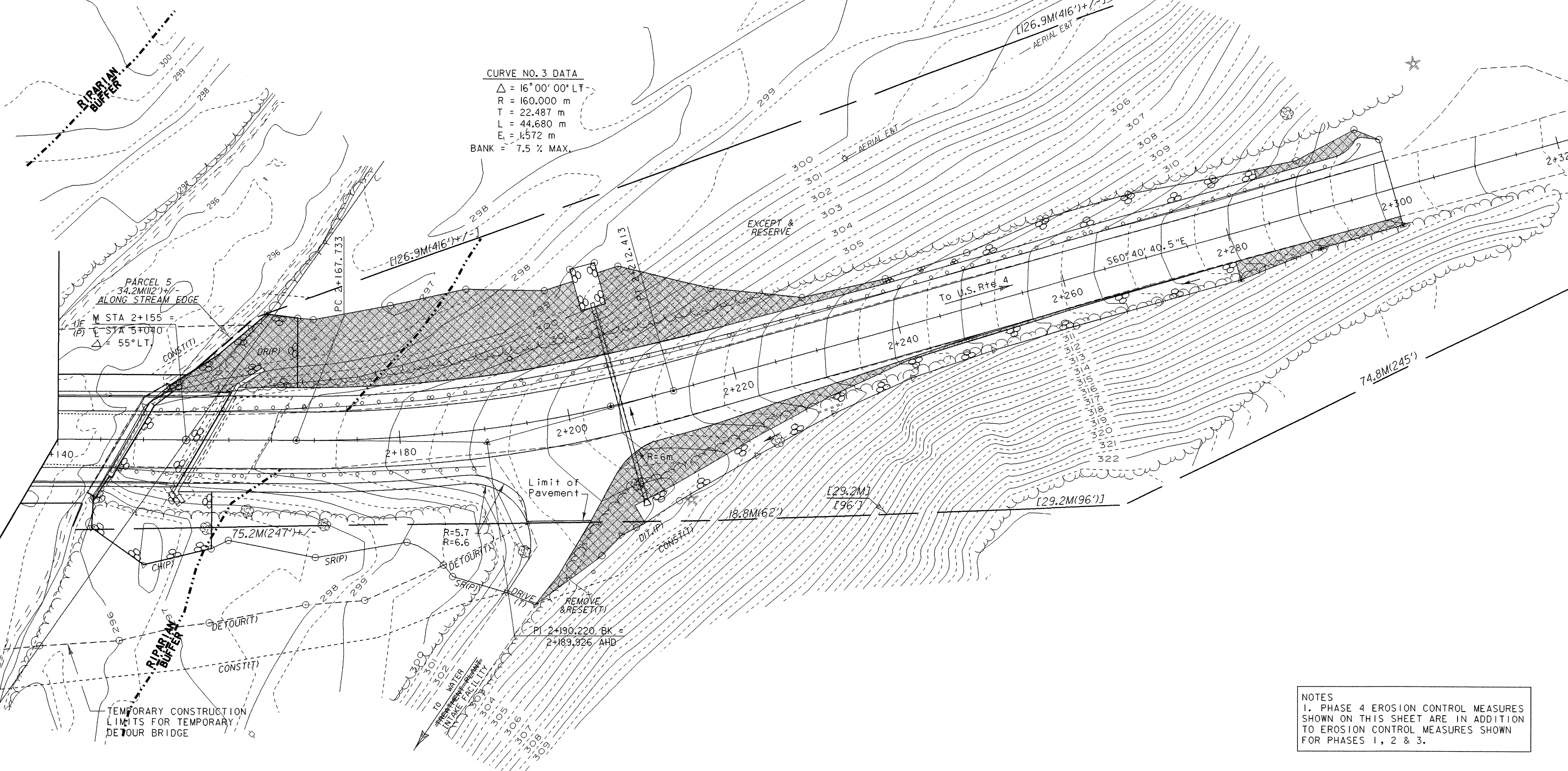


EXCEPT & RESERVE

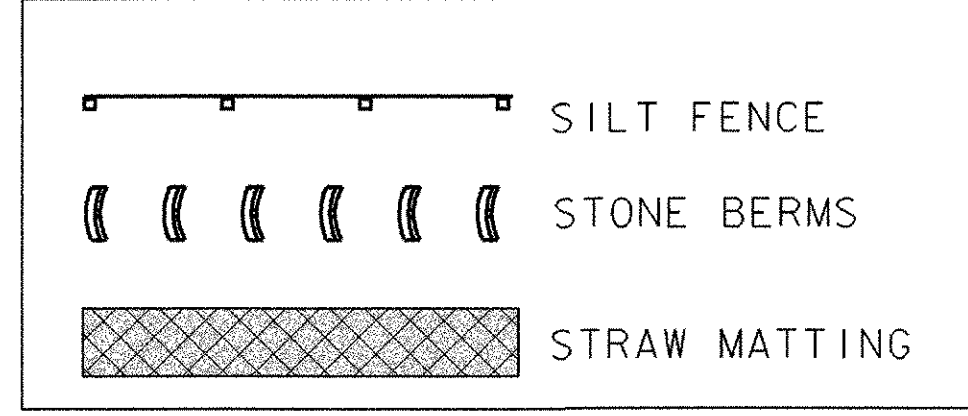
**CURVE NO. 3 DATA**  
 $\Delta = 16^{\circ}00'00''$  LT  
 $R = 160.000$  m  
 $T = 22.487$  m  
 $L = 44.680$  m  
 $E_t = 1.572$  m  
 BANK = 7.5 % MAX.



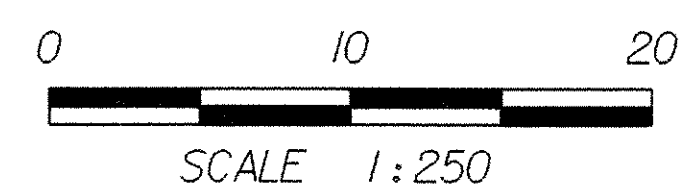
**NOTES**  
 1. PHASE 4 EROSION CONTROL MEASURES SHOWN ON THIS SHEET ARE IN ADDITION TO EROSION CONTROL MEASURES SHOWN FOR PHASES 1, 2 & 3.

**PHASE 4  
 ESTABLISH ROADWAY  
 EROSION CONTROLS**

**LEGEND**



**DATUM**  
 VERTICAL NAVD 88  
 HORIZONTAL NAD 83/92



PROJECT: <b>MENDON</b>	PROJECT NO.: BRO 1443(35)
DESIGN FILE NAME: /str5/95j290/sj290ecbdr.dgn	PLOT DATE: 18-NOV-2005
IPARM FILE NAME: sj290ec07.1	SURVEY DATE: 2/96
SURVEYED BY: L. ORVIS	DRAWN BY: G. SHANGRAW
SQUAD LEADER: C. KELLER	SHEET: 39 OF 94