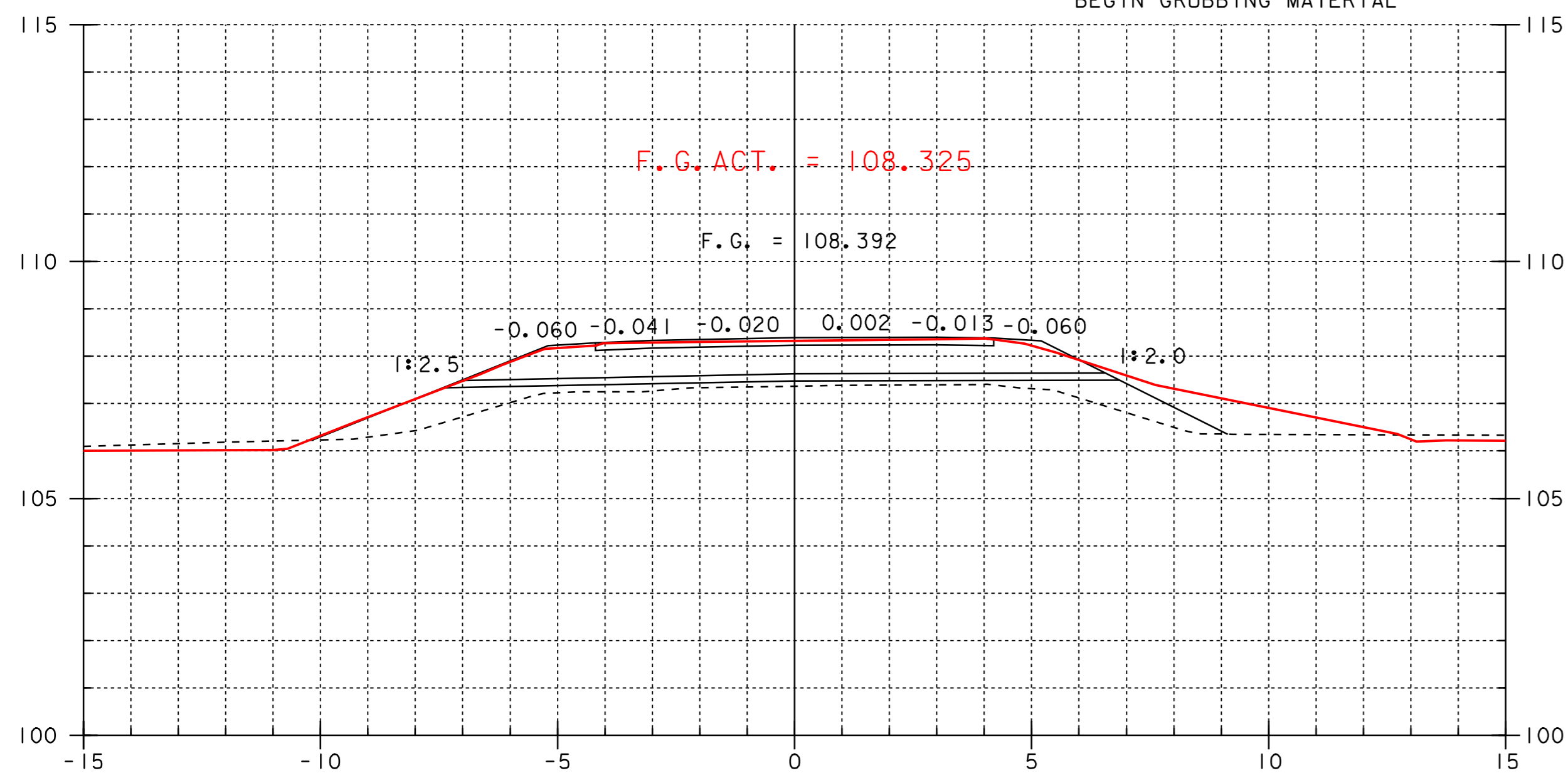
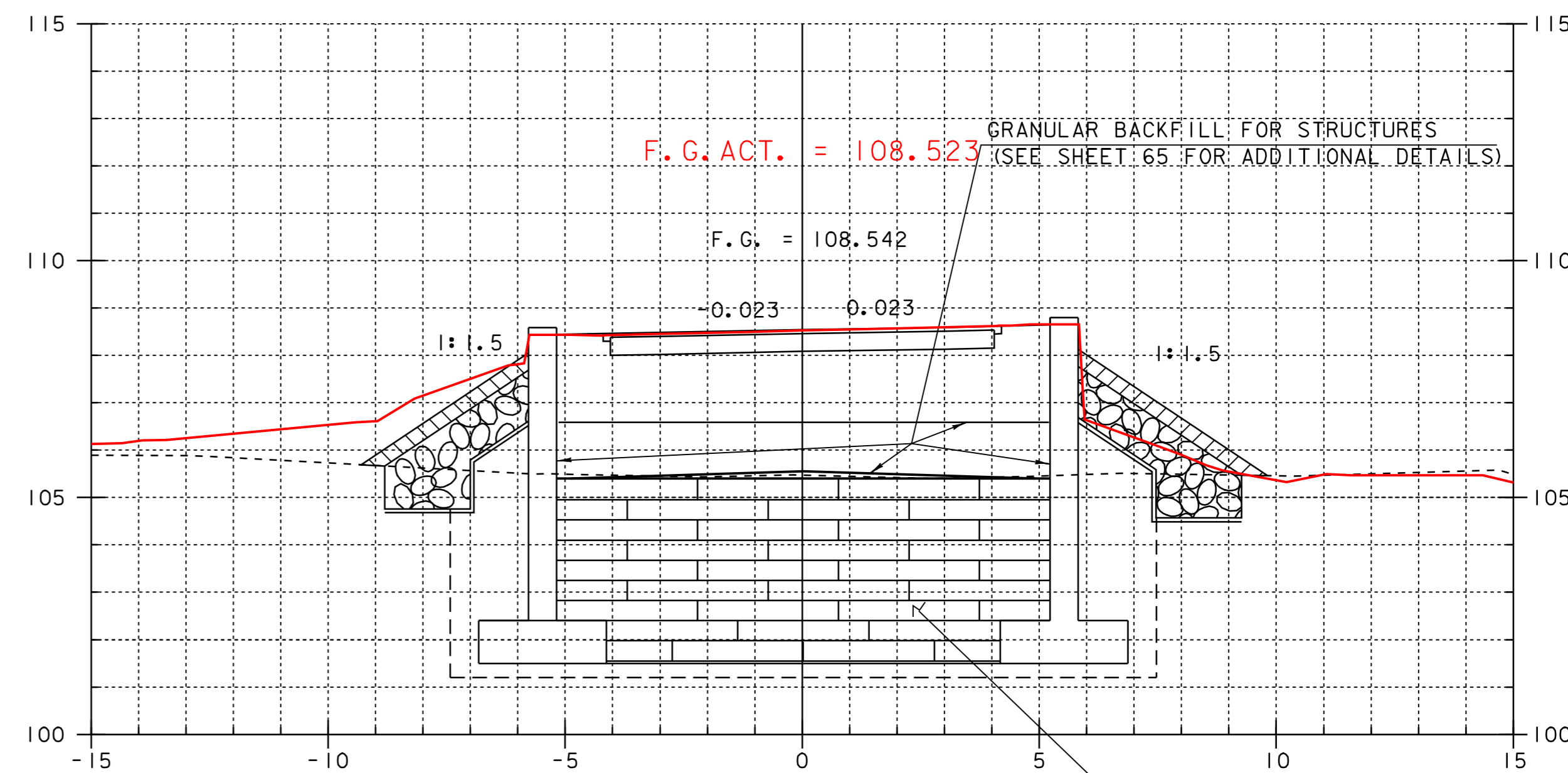


I+075

STA I+074.5 RIGHT
 BEGIN UNCLASS. CHANNEL EXCAVATION
 BEGIN GEOTEXTILE FABRIC FILTER
 BEGIN STONE FILL, TYPE III
 BEGIN GRUBBING MATERIAL



I+070

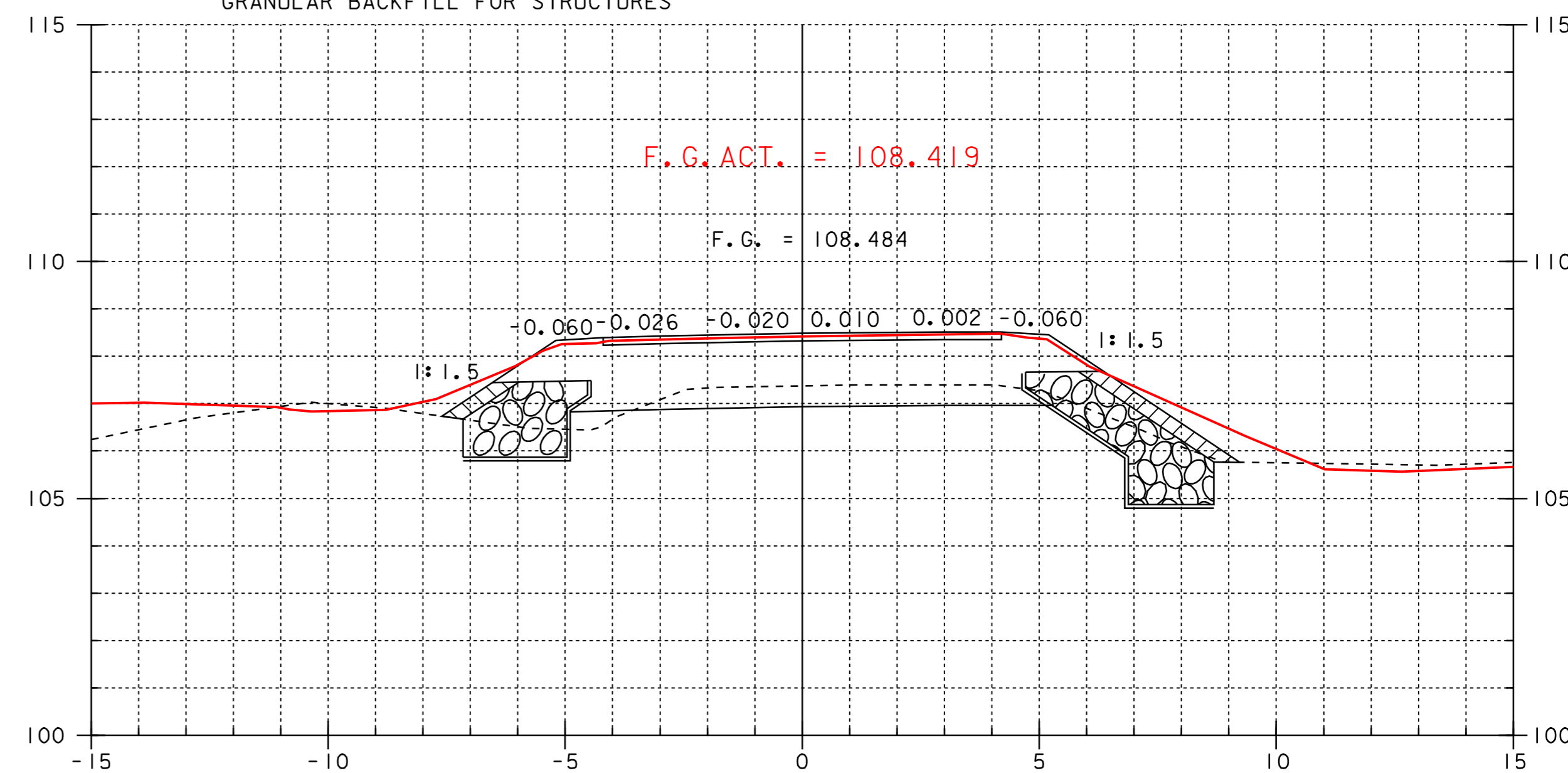


I+090

STA I+081.82
 BEGIN GRANULAR BACKFILL FOR STRUCTURES
 (MOD. - EPS100 GEOFOAM)


STA I+081.32
 BEGIN STRUCTURE EXCAVATION (FOR GEOFOAM)
 GRANULAR BACKFILL FOR STRUCTURES

GRANULAR BACKFILL FOR STRUCTURES
 (MOD. - EPS100 GEOFOAM)
 (SEE SHEET 65 FOR ADDITIONAL DETAILS)



I+080

STA I+080.0 LEFT
 BEGIN UNCLASS. CHANNEL EXCAVATION
 BEGIN GEOTEXTILE FABRIC FILTER
 BEGIN STONE FILL, TYPE III
 BEGIN GRUBBING MATERIAL



SCALE = 1:100

SHEET NAME: MAINLINE CROSS SECTIONS	
PROJECT NAME: LEICESTER	HIGHWAY NO.: EAS_0160
PROJECT NUMBER: BRE_0160(3)S	BRIDGE NO.: 6
	OVER: QUIER CREEK
FILE NAME: 95J288\Structures\sj288xsl.dgn	PLOT DATE: 02-OCT-2008 11:00
PROJECT MANAGER: B.B. WHITCOMB	DRAWN BY: J. GILMORE
DESIGNED BY: C. CARLSON	IPARM NAME: sj088.dwg
	SHEET 14 OF 90