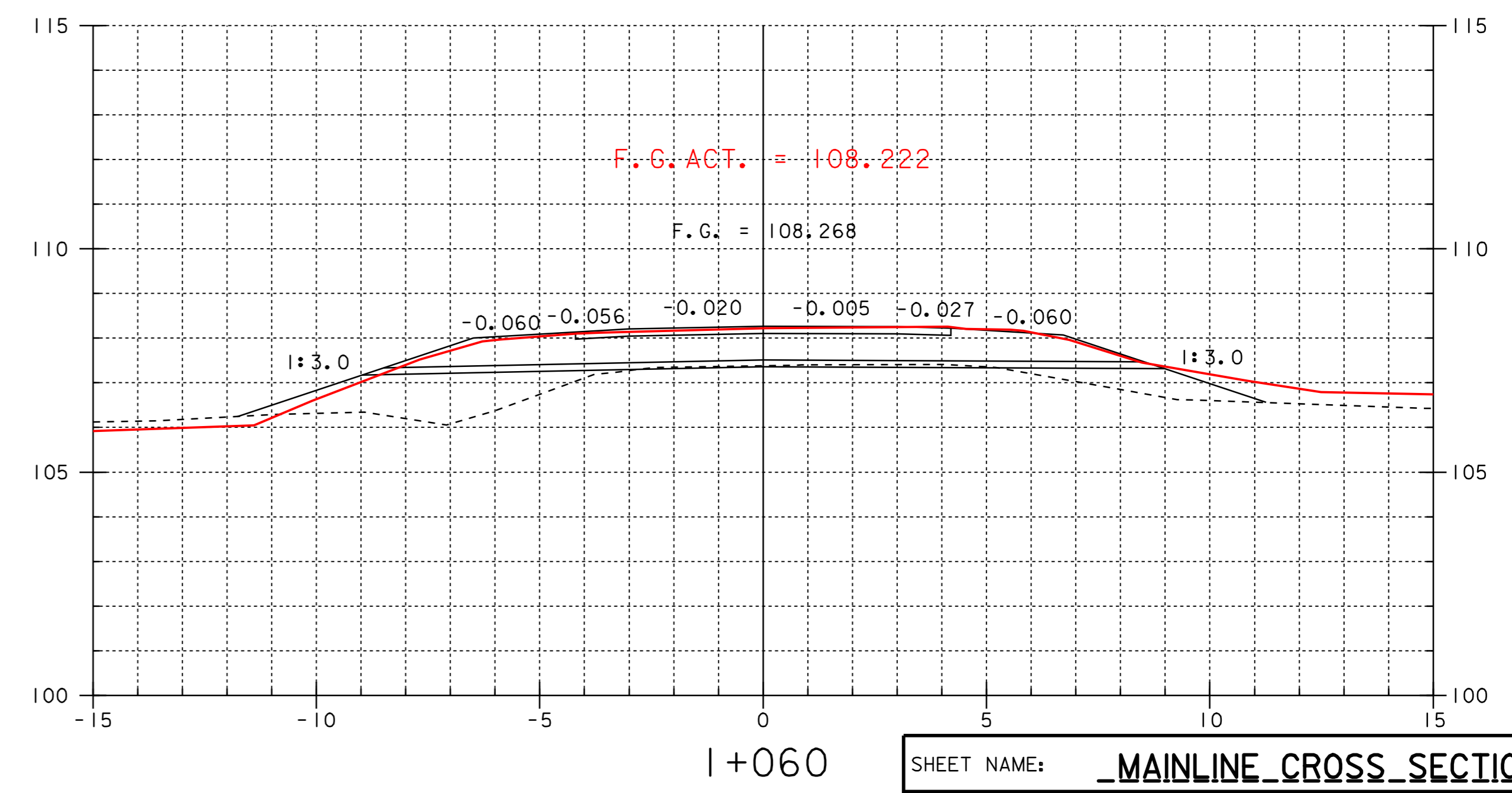
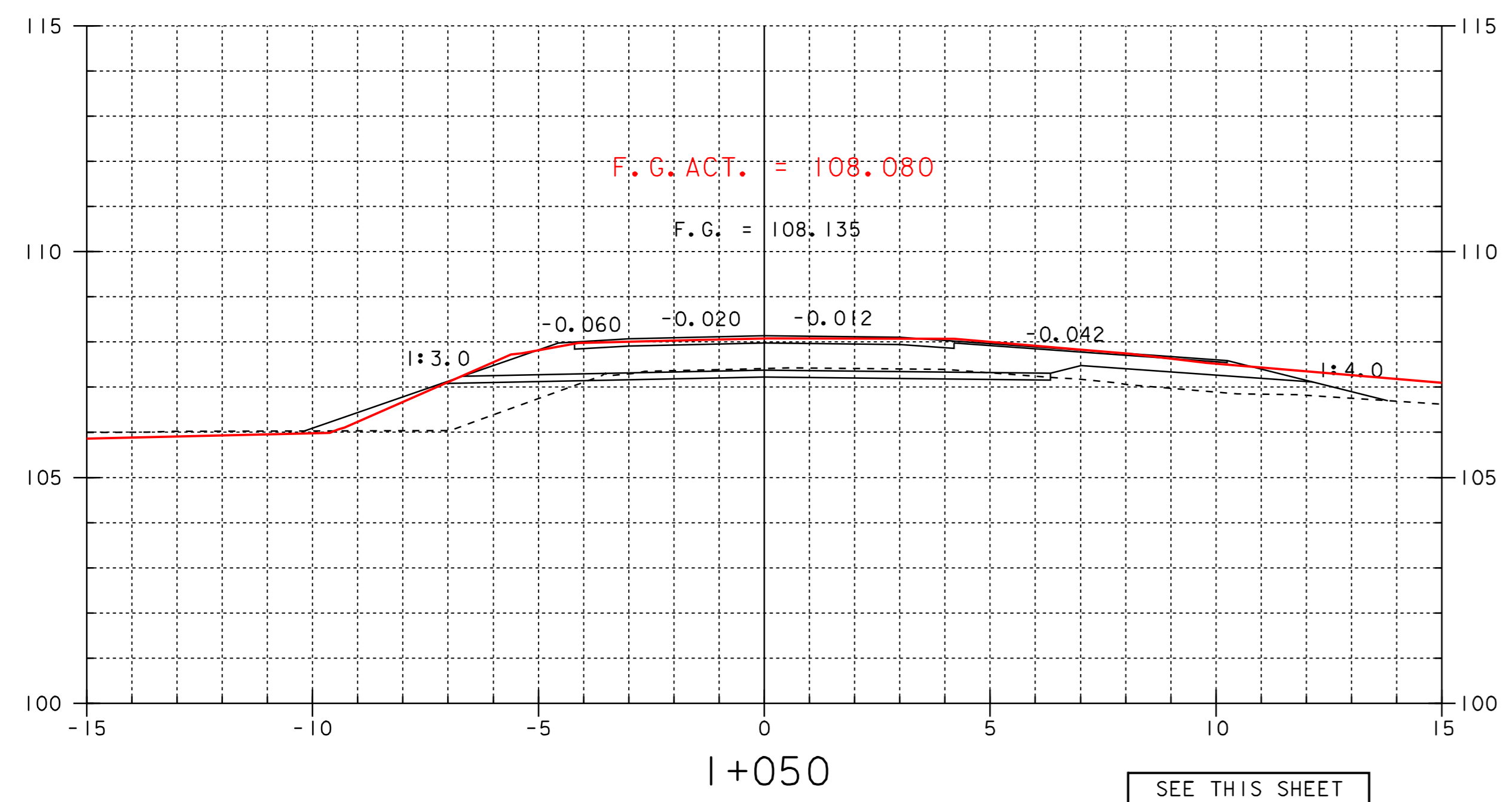
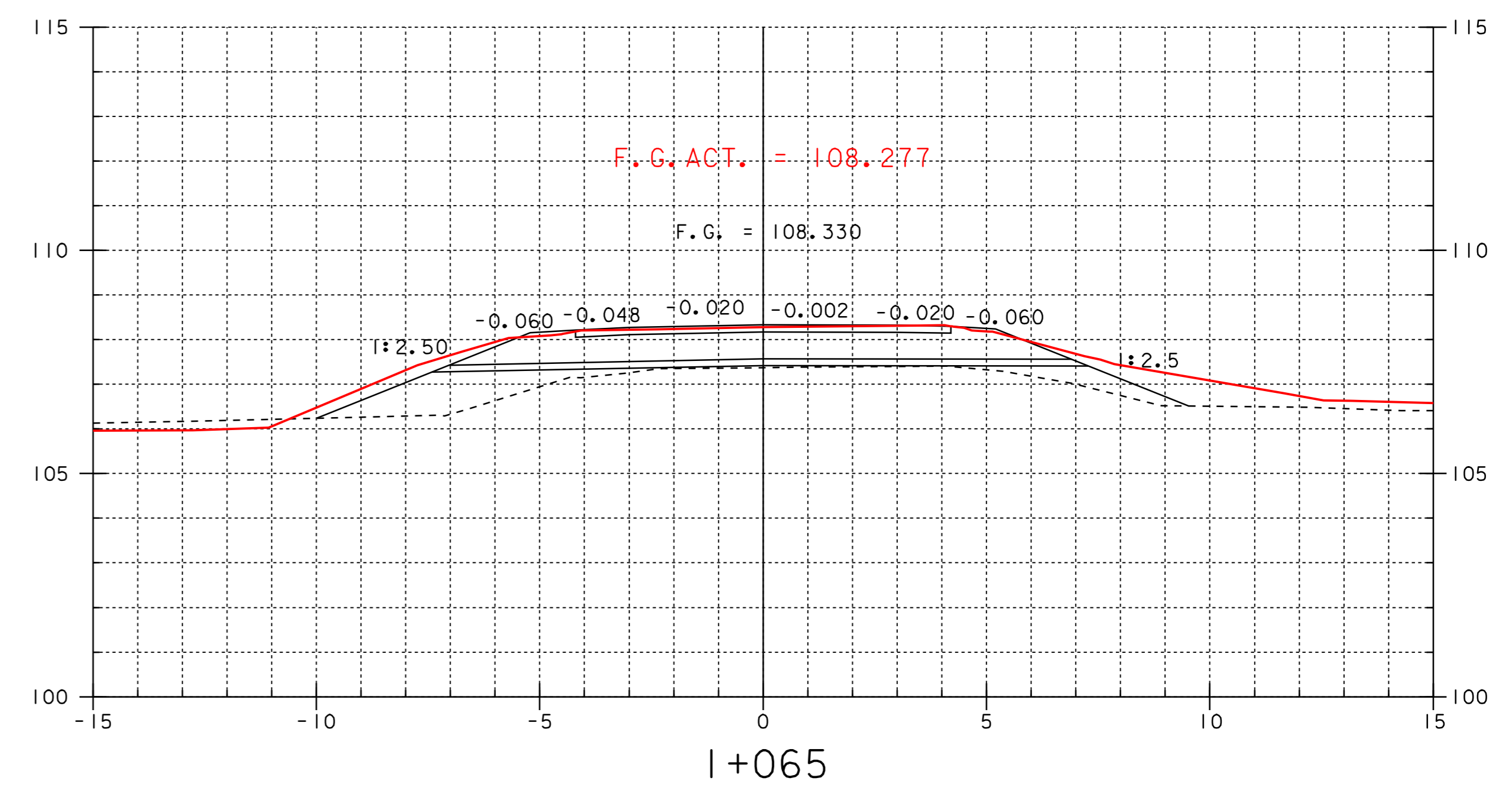
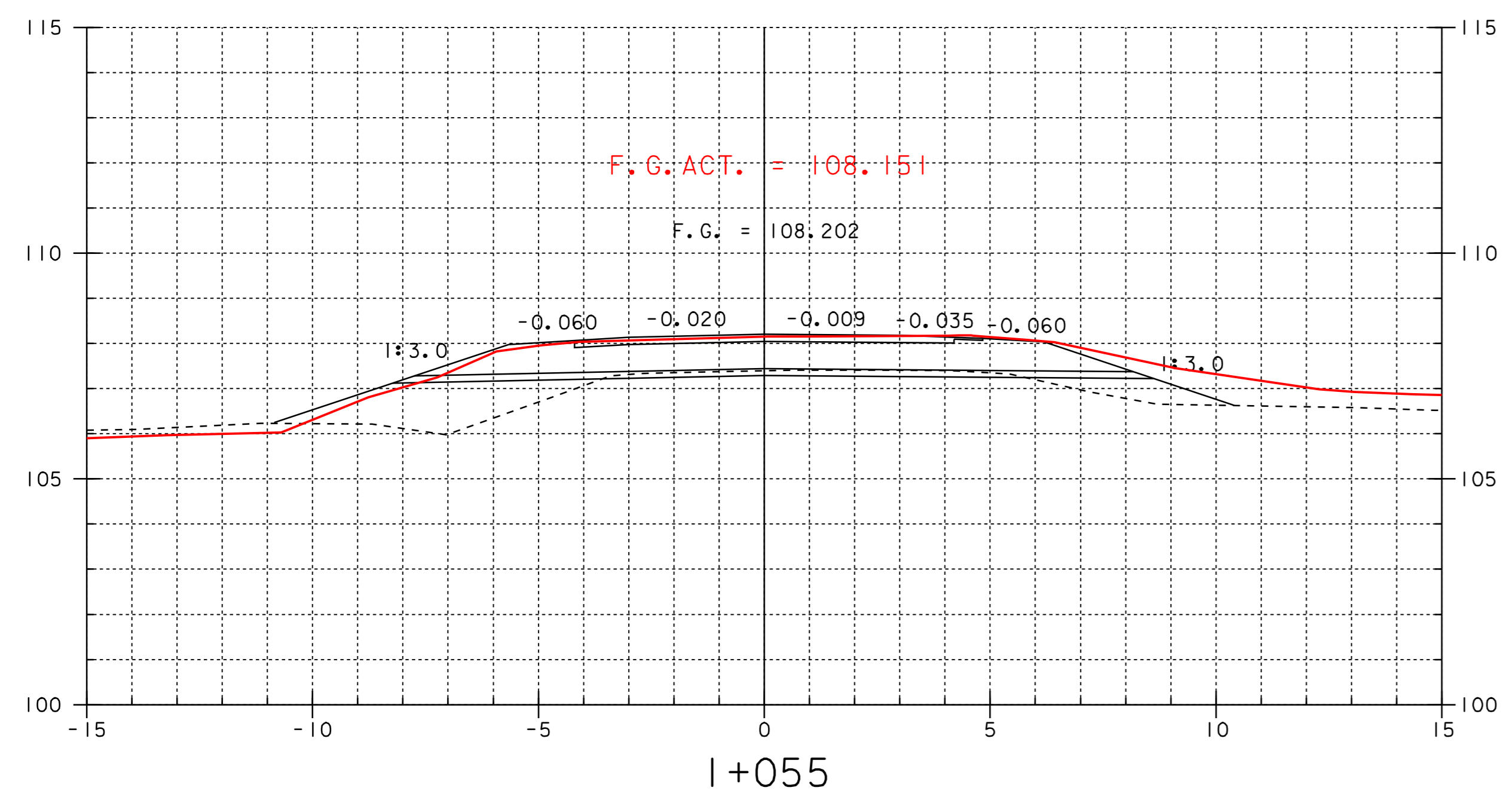
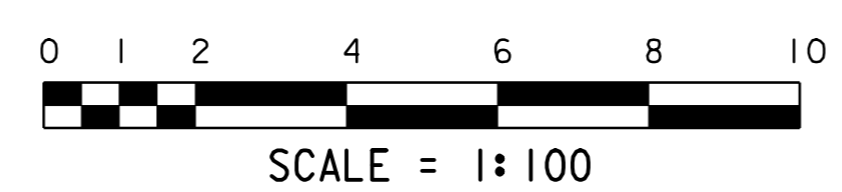


I+048.381
DRIVE RIGHT
SKEW = 20.128°



SEE THIS SHEET
FOR DRIVE SECTION
AT STA I+048.381



SHEET NAME: <u>MAINLINE CROSS SECTIONS</u>	
PROJECT NAME: <u>LEICESTER</u>	HIGHWAY NO.: <u>EAS_0160</u>
PROJECT NUMBER: <u>BRE_0160(3)S</u>	BRIDGE NO.: <u>6</u>
	OVER: <u>QUIER CREEK</u>
FILE NAME: <u>95J288\Structures\sj288xsl.dgn</u>	PLOT DATE: <u>02-OCT-2008 11:00</u>
PROJECT MANAGER: <u>B.B. WHITCOMB</u>	DRAWN BY: <u>J. GILMORE</u>
DESIGNED BY: <u>C. CARLSON</u>	IPARM NAME: <u>sj088dr6.1</u>
	SHEET <u>73</u> OF <u>90</u>