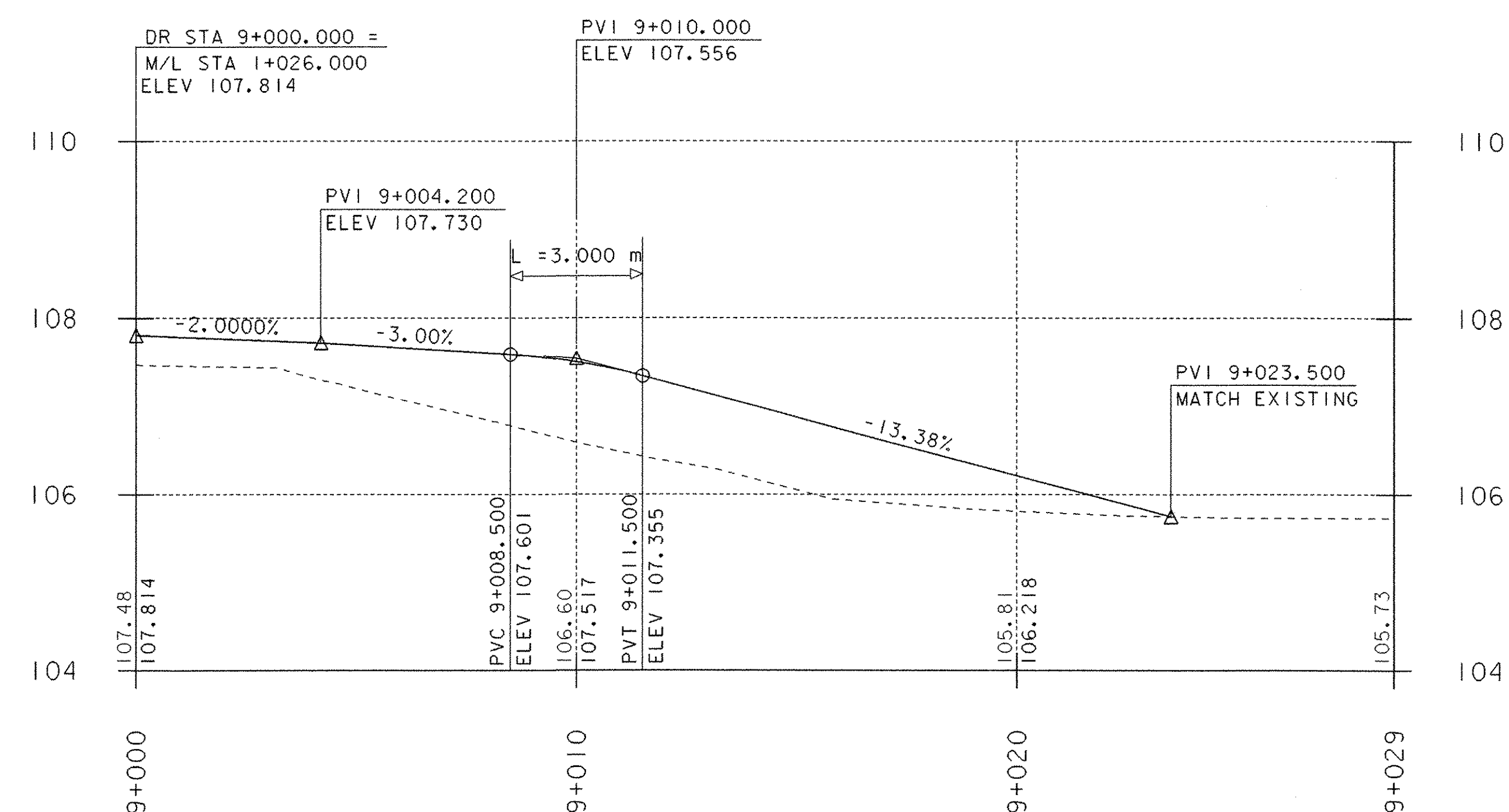
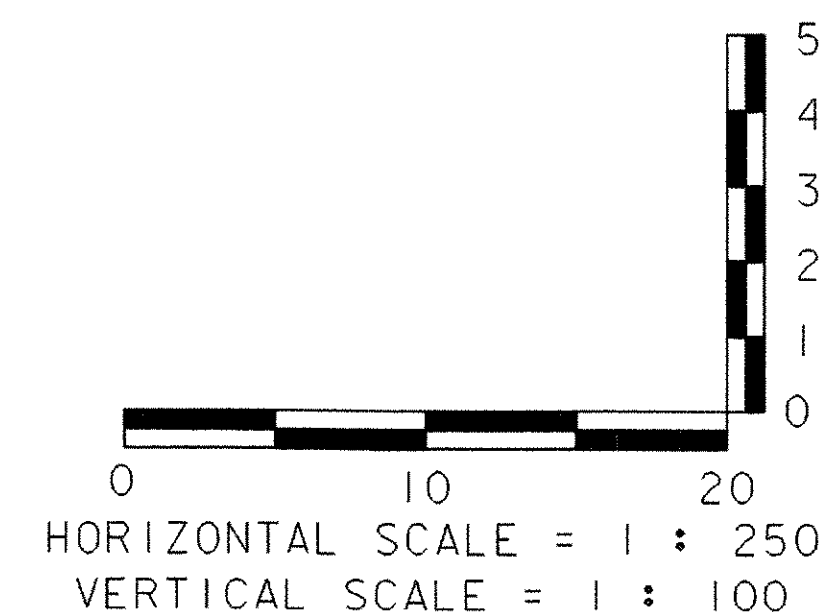
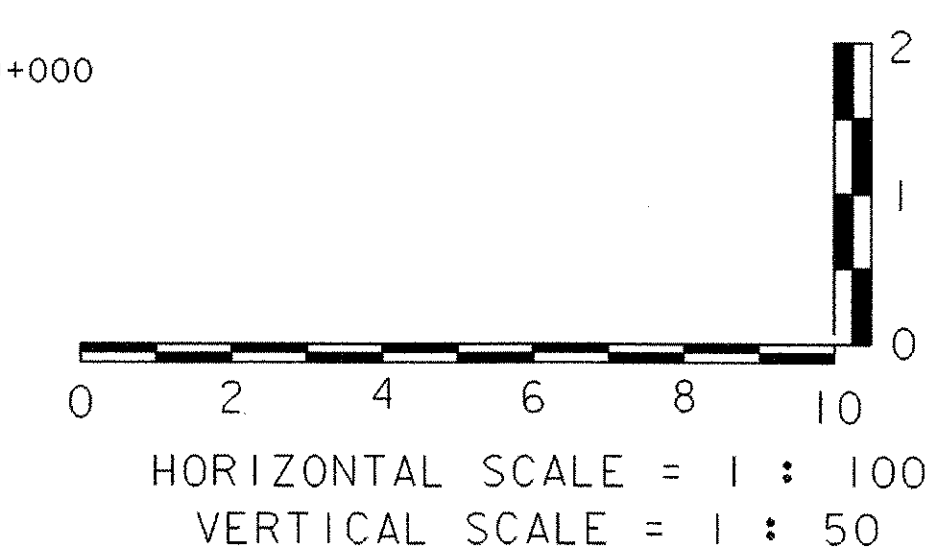


**Profile
TH 12**



Field Drive Profile

M STA 1+026 LT = FIELD DRIVE STA 9+000



NOTE:

GRADES SHOWN TO THE NEAREST HUNDRETH ARE THE EXISTING GROUND ALONG THE CENTERLINE. GRADES SHOWN TO THE NEAREST THOUSANDTH ARE THE PROPOSED FINISHED GRADE ALONG THE CENTERLINE.

SHEET NAME: SIDELINE PROFILE SHEET	
PROJECT NAME: LEICESTER	HIGHWAY NO.: FAS 0160
PROJECT NUMBER: BRF 0160(3)S	BRIDGE NO.: 6
	OVER: OTTER CREEK
FILE NAME: 95j288\Structures\sj288xsl.dgn	PLOT DATE: 17-AUG-2005
PROJECT MANAGER: R. R. WHITCOMB	DRAWN BY: J. GILMORE
DESIGNED BY: C. CARLSON	IPARM NAME: sj088pr3.1
	SHEET 17 OF 90