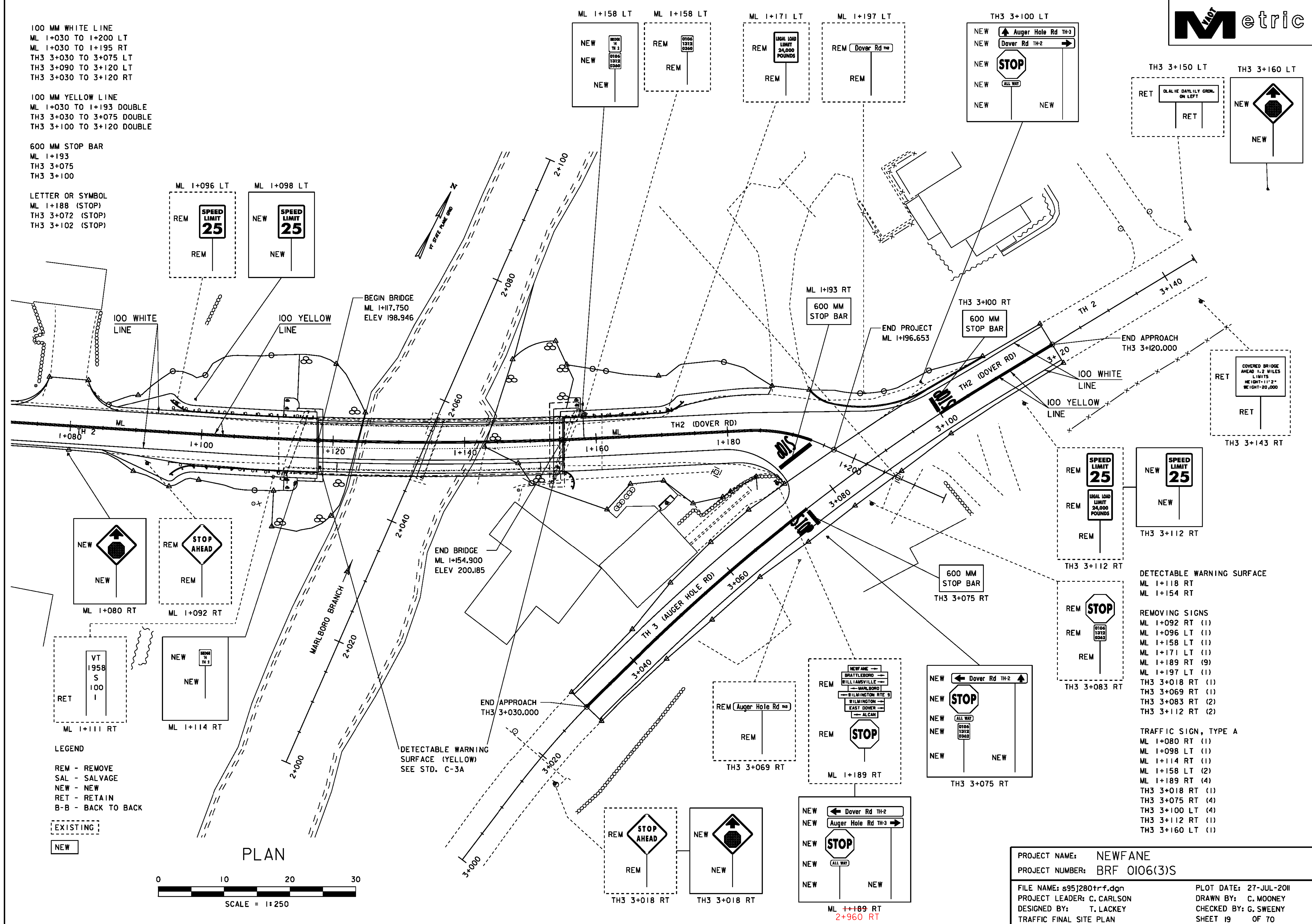


100 MM WHITE LINE
 ML 1+030 TO 1+200 LT
 ML 1+030 TO 1+195 RT
 TH3 3+030 TO 3+075 LT
 TH3 3+090 TO 3+120 LT
 TH3 3+030 TO 3+120 RT

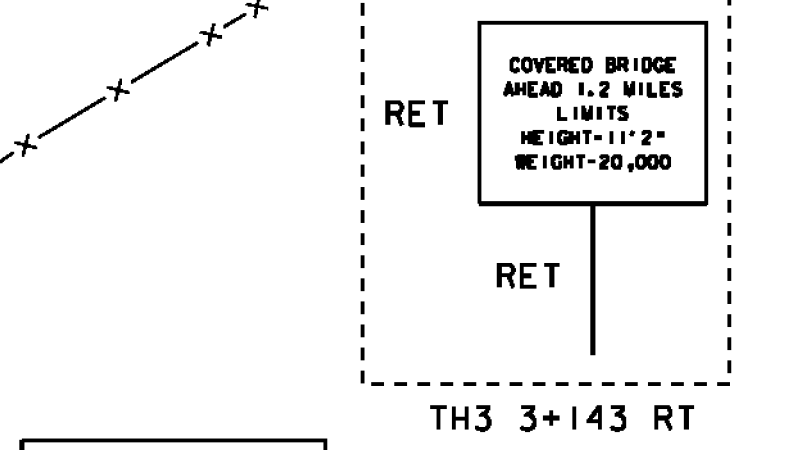
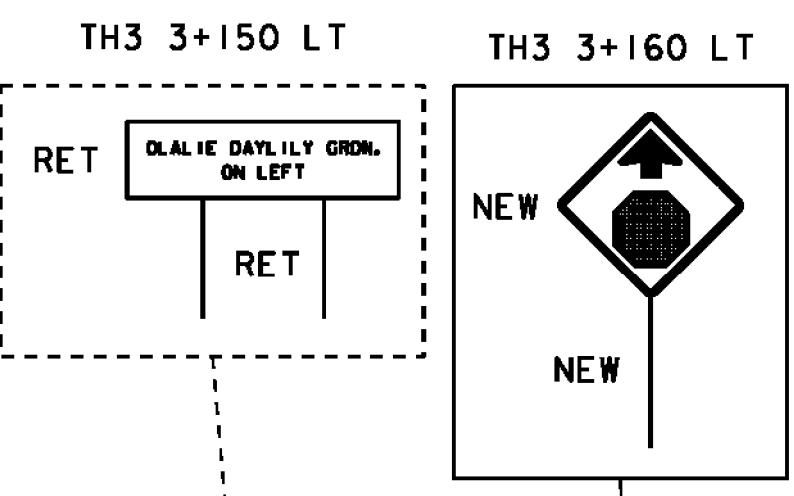
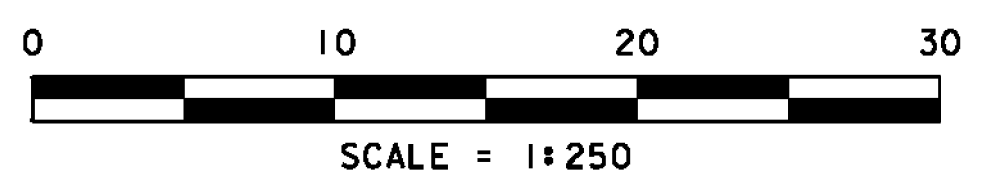
100 MM YELLOW LINE
 ML 1+030 TO 1+193 DOUBLE
 TH3 3+030 TO 3+075 DOUBLE
 TH3 3+100 TO 3+120 DOUBLE

600 MM STOP BAR
 ML 1+193
 TH3 3+075
 TH3 3+100

LETTER OR SYMBOL
 ML 1+188 (STOP)
 TH3 3+072 (STOP)
 TH3 3+102 (STOP)



PLAN

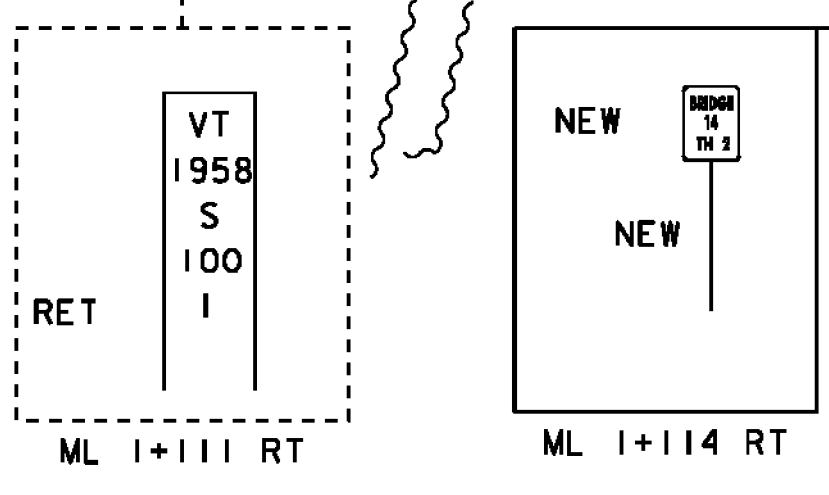
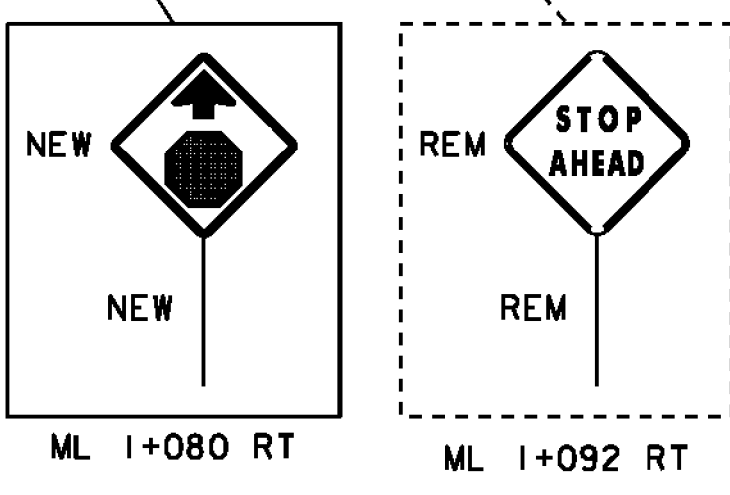
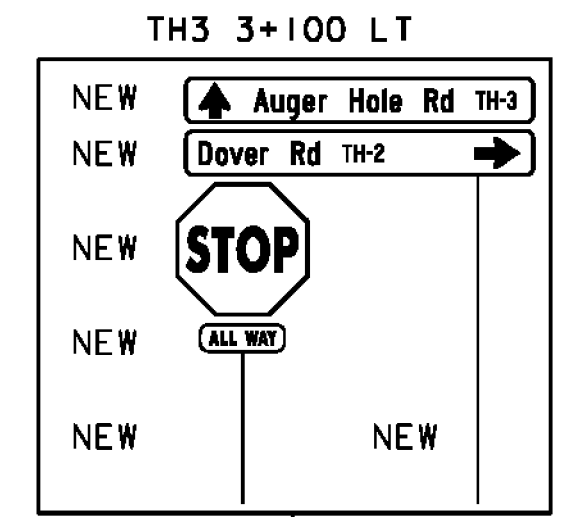
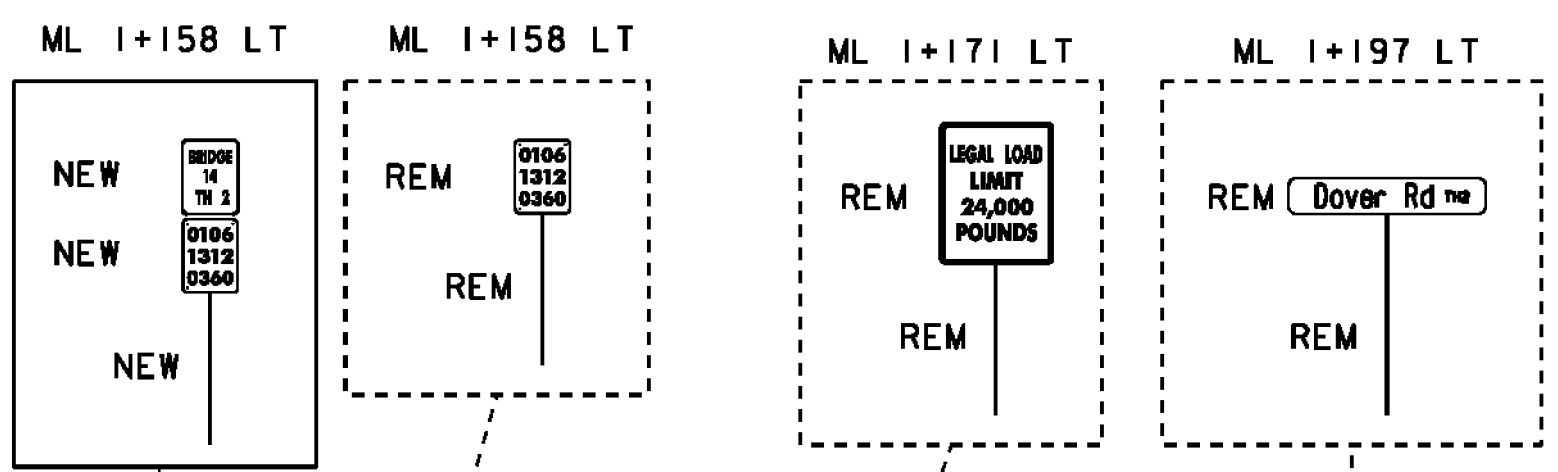
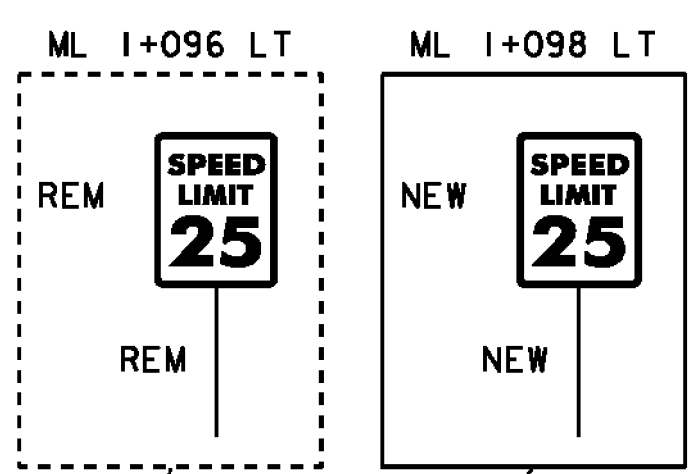
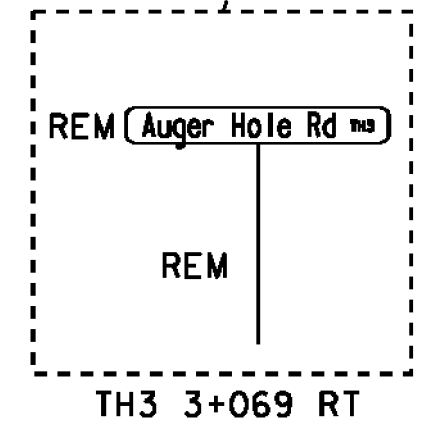
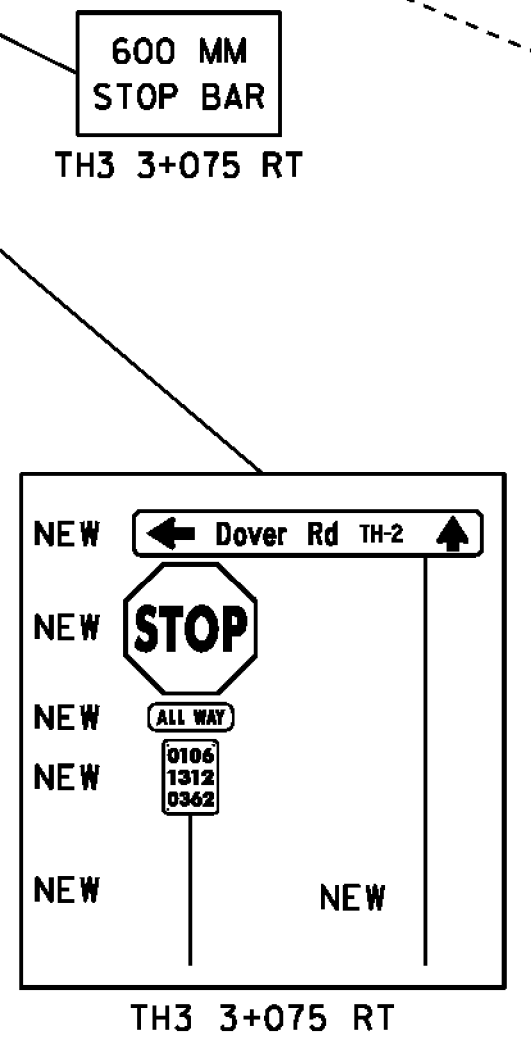
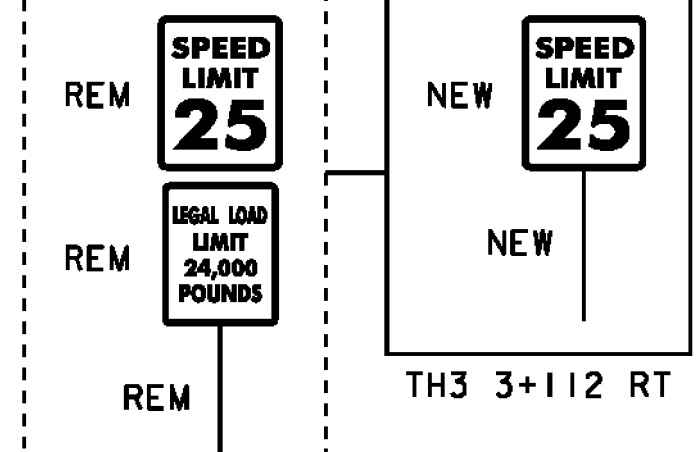
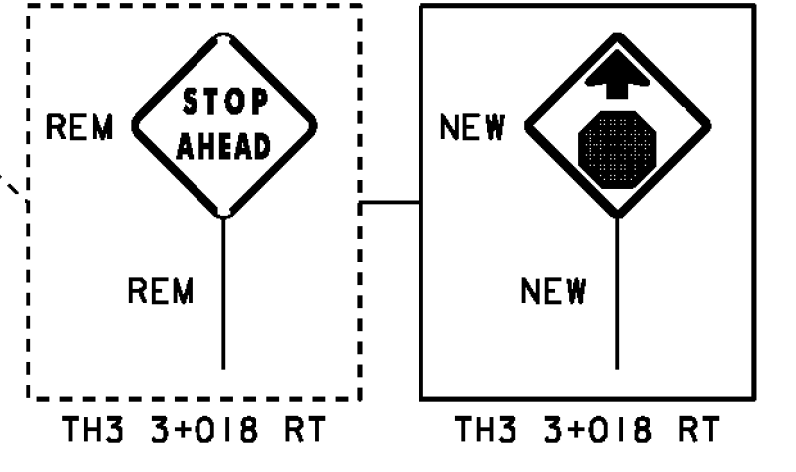
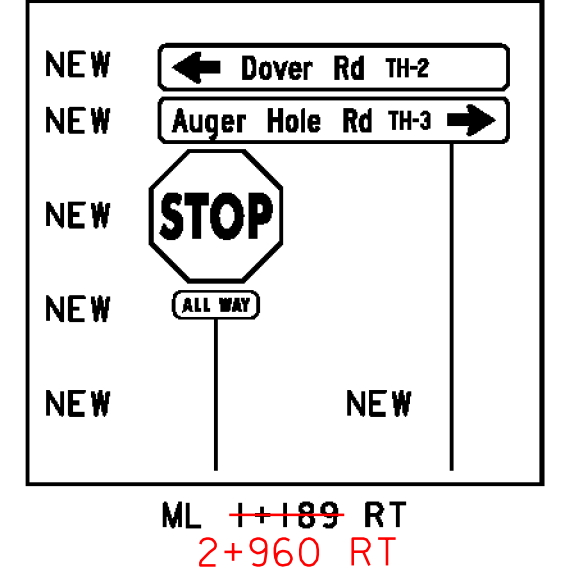


DETECTABLE WARNING SURFACE
 ML 1+118 RT
 ML 1+154 RT

REMOVING SIGNS
 ML 1+092 RT (1)
 ML 1+096 LT (1)
 ML 1+158 LT (1)
 ML 1+171 LT (1)
 ML 1+189 RT (9)
 ML 1+197 LT (1)
 TH3 3+018 RT (1)
 TH3 3+069 RT (1)
 TH3 3+083 RT (2)
 TH3 3+112 RT (2)

TRAFFIC SIGN, TYPE A
 ML 1+080 RT (1)
 ML 1+098 LT (1)
 ML 1+114 RT (1)
 ML 1+158 LT (2)
 ML 1+189 RT (4)
 TH3 3+018 RT (1)
 TH3 3+075 RT (4)
 TH3 3+100 LT (4)
 TH3 3+112 RT (1)
 TH3 3+160 LT (1)

PROJECT NAME: NEWFANE
 PROJECT NUMBER: BRF 0106(3)S
 FILE NAME: s95j280trf.dgn
 PROJECT LEADER: C. CARLSON
 DESIGNED BY: T. LACKEY
 TRAFFIC FINAL SITE PLAN
 PLOT DATE: 27-JUL-2011
 DRAWN BY: C. MOONEY
 CHECKED BY: G. SWEENEY
 SHEET 19 OF 70



LEGEND
 REM - REMOVE
 SAL - SALVAGE
 NEW - NEW
 RET - RETAIN
 B-B - BACK TO BACK

