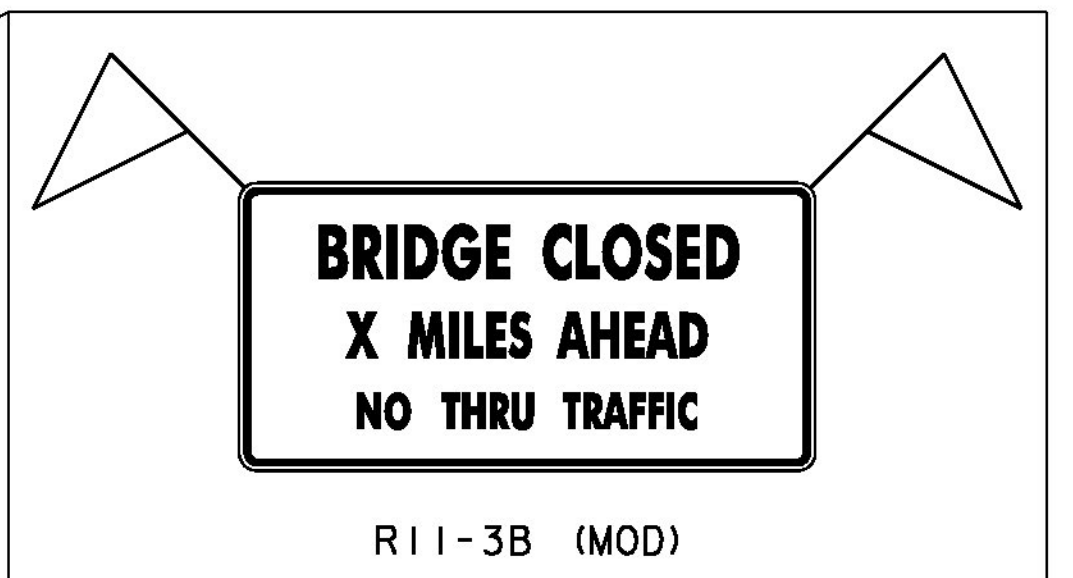


BRIDGE CLOSED LOCATION MAP



LOCATE 0.2+/- MILES WEST OF BRIDGE AT INTERSECTION OF TH 4 AND ROUTE 103 WITH APPROPRIATE MILEAGE INDICATED.



W20-3

PLACE SIGNS PER MUTCD AND VAOT STANDARD DRAWINGS ON TH 4 EAST OF BRIDGE.



W20-3



W20-3

PLACE SIGNS 1000 FT FROM THE APPROACH OR AT AN APPROXIMATE LOCATION.



VC839-A

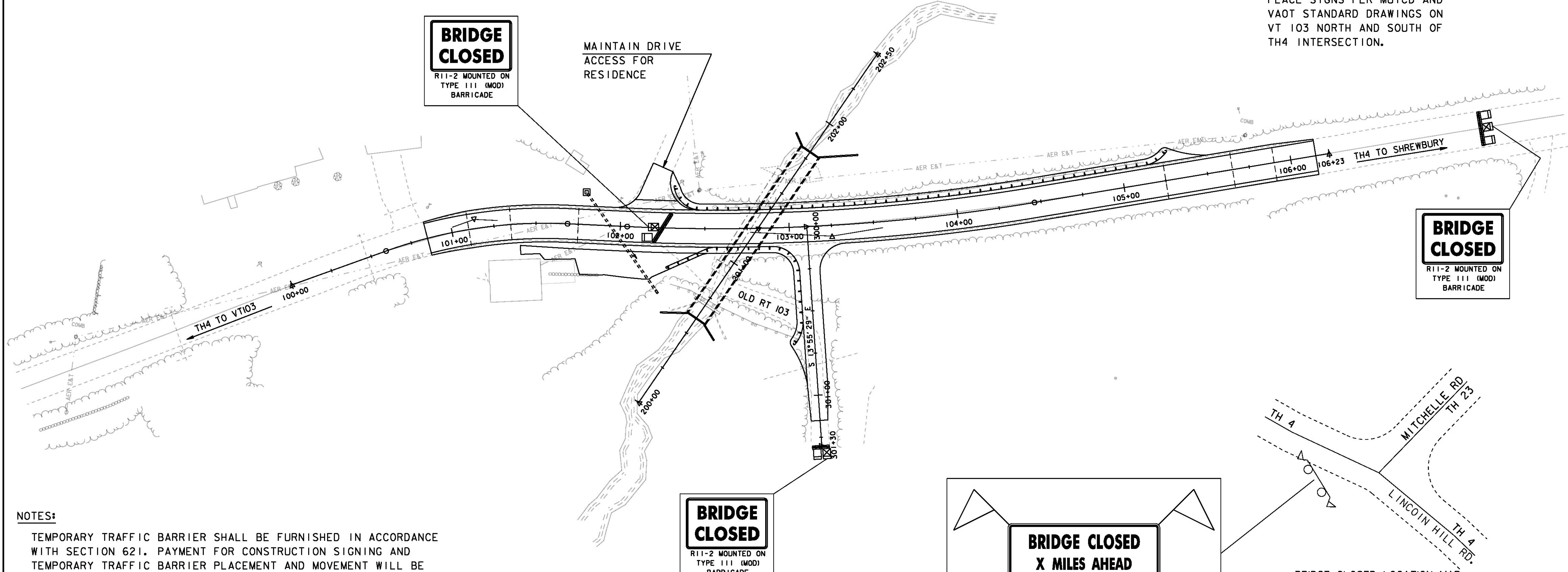


VC839-C



G20-2A

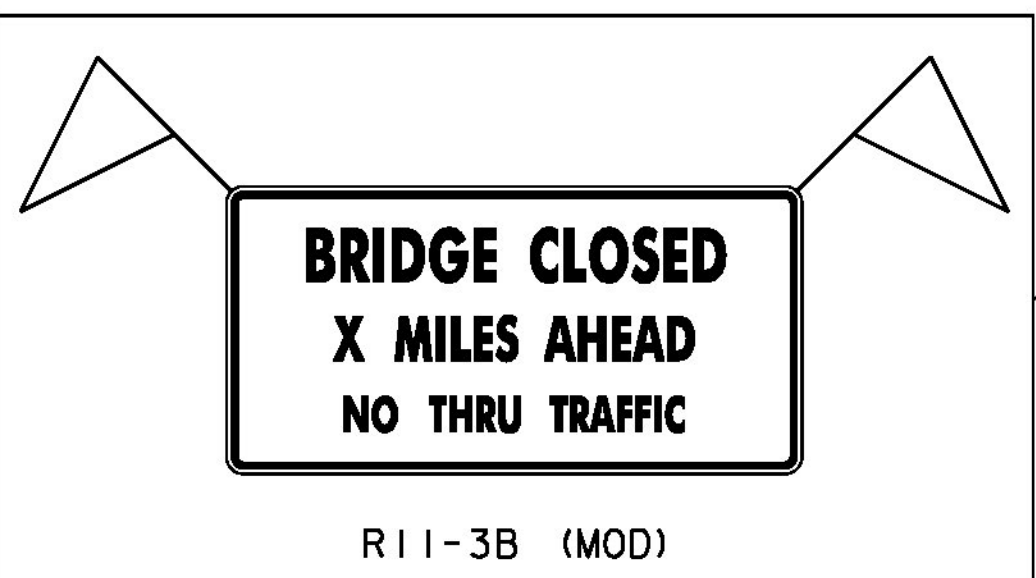
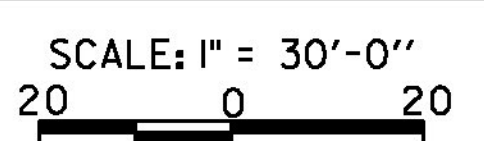
PLACE SIGNS PER MUTCD AND VAOT STANDARD DRAWINGS ON VT 103 NORTH AND SOUTH OF TH4 INTERSECTION.



NOTES:
 TEMPORARY TRAFFIC BARRIER SHALL BE FURNISHED IN ACCORDANCE WITH SECTION 621. PAYMENT FOR CONSTRUCTION SIGNING AND TEMPORARY TRAFFIC BARRIER PLACEMENT AND MOVEMENT WILL BE INCLUDED IN THE UNIT PRICE BID FOR ITEM 900.645 "TRAFFIC CONTROL, ALL-INCLUSIVE".
 SEE T-SERIES STANDARDS FOR ADDITIONAL DETAILS.

LEGEND	
	TYPE III BARRICADE
	TYPE III (MOD) BARRICADE
	TEMPORARY TRAFFIC BARRIER

TRAFFIC LAYOUT



R11-3B (MOD)

LOCATE 0.48+/- MILES EAST OF BRIDGE AT INTERSECTION OF TH 4 AND MITCHELLE RD. WITH APPROPRIATE MILEAGE INDICATED.

PROJECT NAME:	SHREWSBURY	PLOT DATE:	12-MAY-2014
PROJECT NUMBER:	STP 1443 (44)	PROJECT LEADER:	C. CARLSON
FILE NAME:	s94j154traff.dgn	DESIGNED BY:	N. VANDENBERG
		CHECKED BY:	J. LACROIX
		TRAFFIC LAYOUT	SHEET 15 OF 36