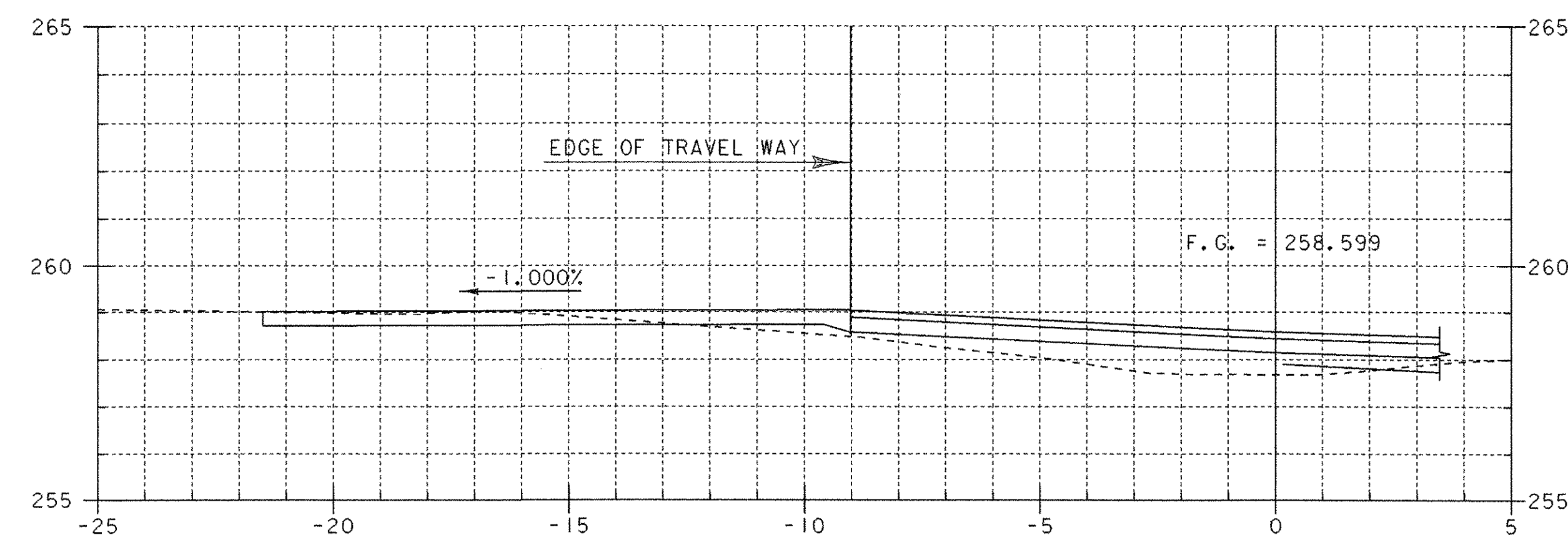
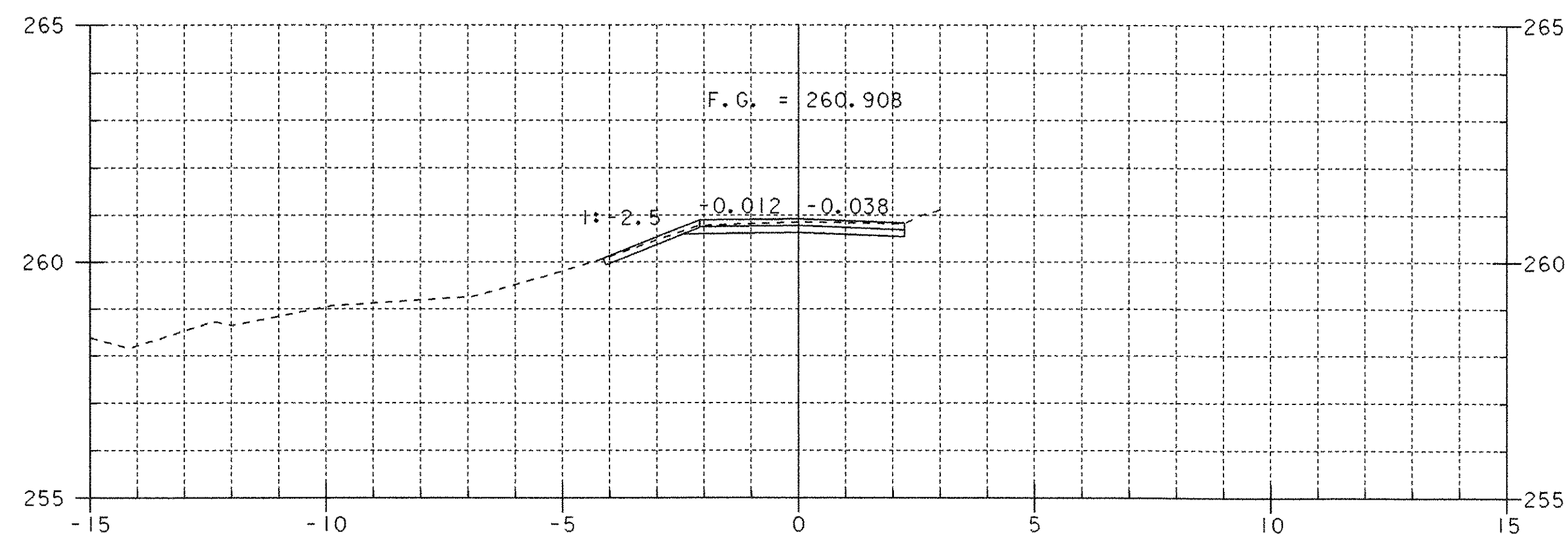


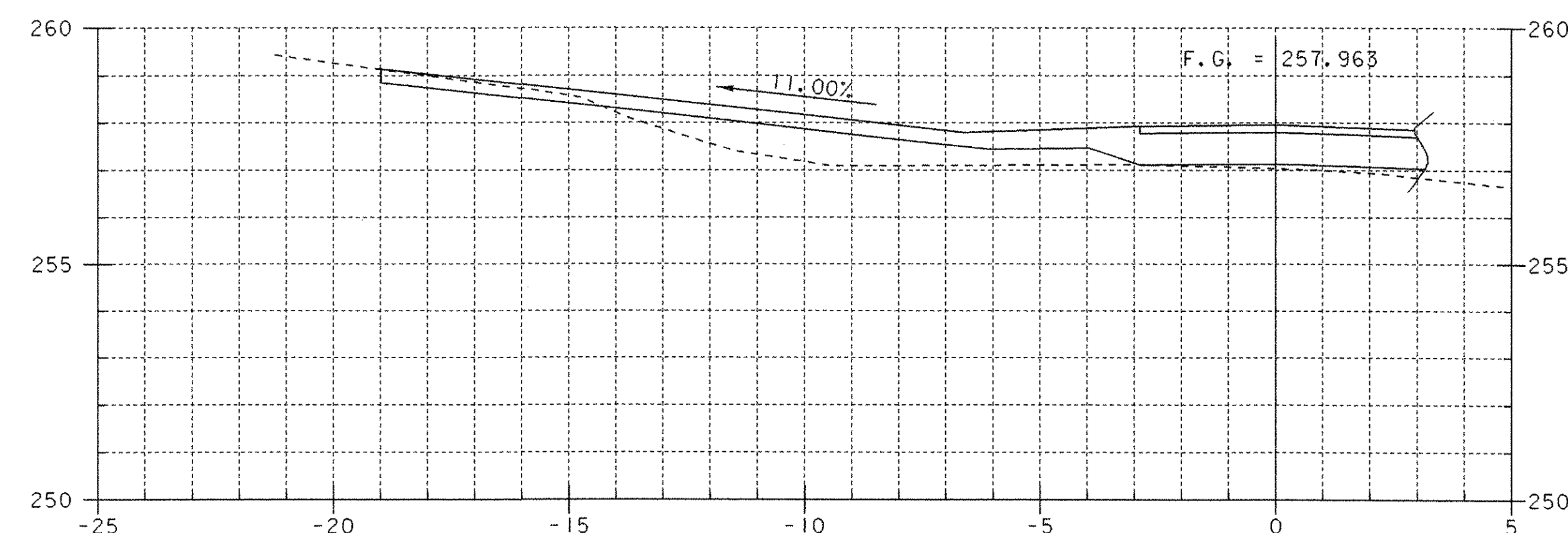
450 OPTION PIPE PROFILE
STATIONS 1+113.900 - 1+147.500 LT



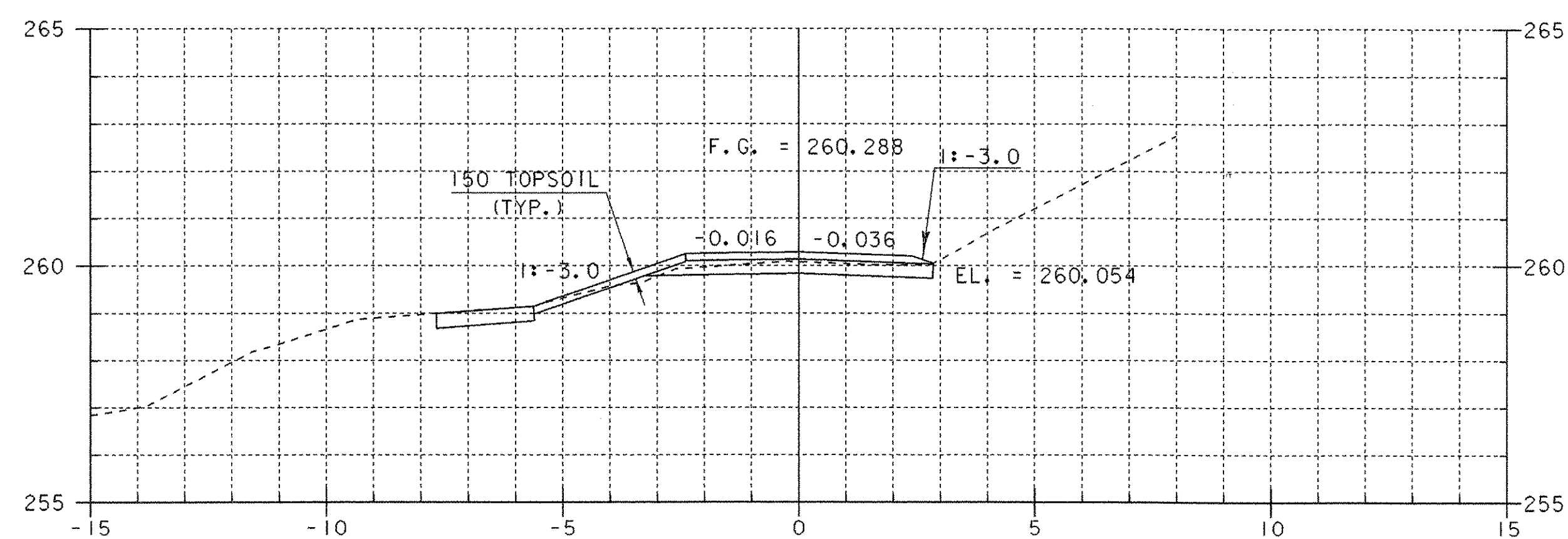
DRIVE AT STA 1+142 LT
SKEW = 138 DEGREES LT



1+155

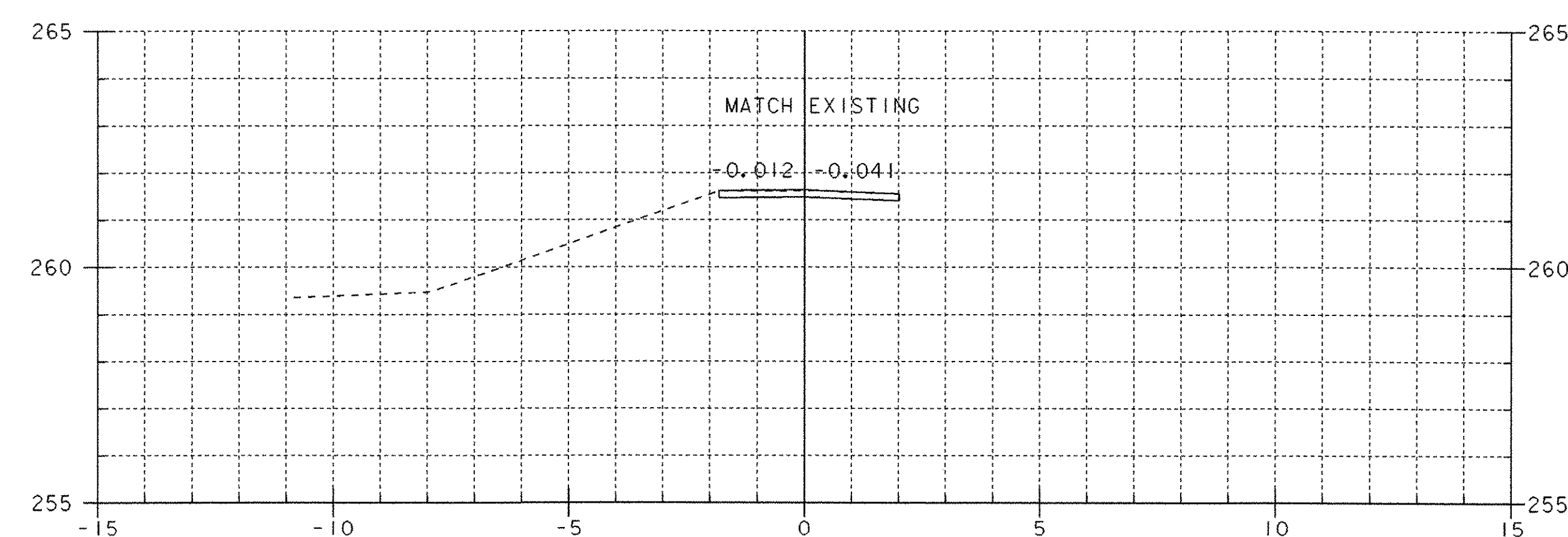


DRIVE AT STA 1+078 LT
SKEW = 40 DEGREES



1+150

STA 1+147.500 LT.
END 450 X 30 000 PIPE OPTION



END APPROACH
1+160

STA 1+160.0 LT.
END 150 TOPSOIL

SHEET NAME: MAINLINE CROSS SECTIONS	
PROJECT NAME: MONTGOMERY	HIGHWAY NO.: TH 35
PROJECT NUMBER: BRO 1448(20)	BRIDGE NO.: 24
	OVER: PACIFIC BROOK
FILE NAME: /PW/94j124/sj124xsl.dgn	PLOT DATE: 06-DEC-2005
PROJECT MANAGER: R. WHITCOMB	DRAWN BY: J. GILMORE
DESIGNED BY: C. CARLSON	IPARM NAME: sj124m8.i
BRIDGE SHEET NUMBER:	SHEET 44 OF 50