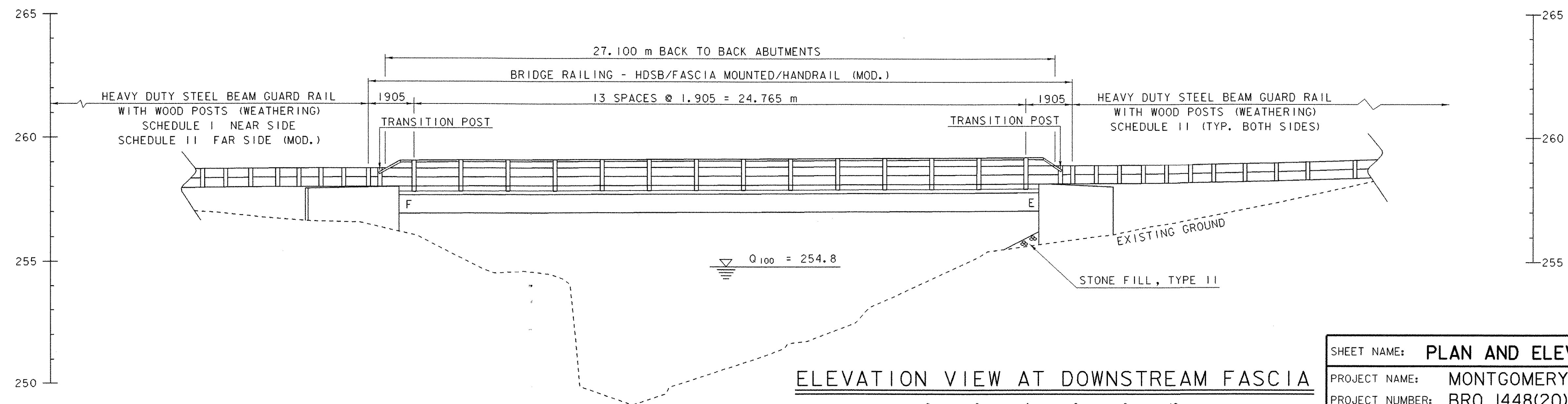
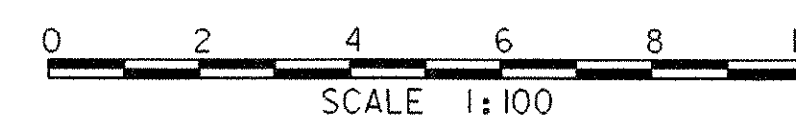
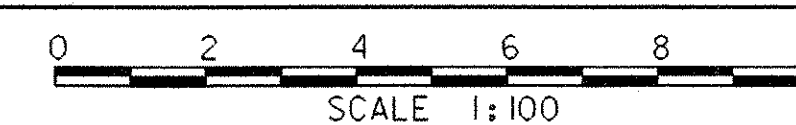


PLAN VIEW



ELEVATION VIEW AT DOWNSTREAM FASCIA



SHEET NAME: <b>PLAN AND ELEVATION</b>		
PROJECT NAME: <b>MONTGOMERY</b>	HIGHWAY NO.: <b>TH 35</b>	
PROJECT NUMBER: <b>BRO 1448(20)</b>	BRIDGE NO.: <b>24</b>	
	OVER: <b>PACIFIC BROOK</b>	
FILE NAME: /PW/94j124/sj124pe.dgn	PLOT DATE: <b>06-DEC-2005</b>	
PROJECT MANAGER: <b>R. WHITCOMB</b>	DRAWN BY: <b>T. HUSK</b>	
DESIGNED BY: <b>C. CARLSON</b>	IPARM NAME: <b>sj124pe.i</b>	
BRIDGE SHEET NUMBER:	SHEET <b>17</b> OF <b>50</b>	