

SEE SHEET 2 FOR A LIST OF SHEETS

STATE OF VERMONT AGENCY OF TRANSPORTATION



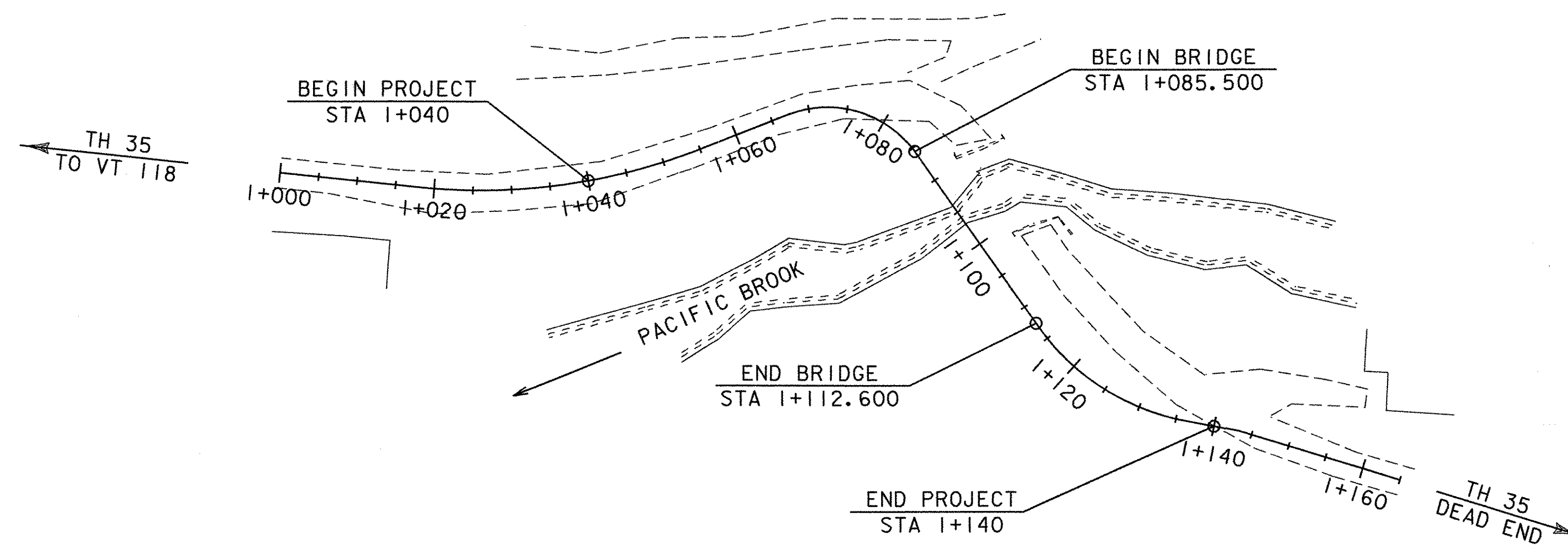
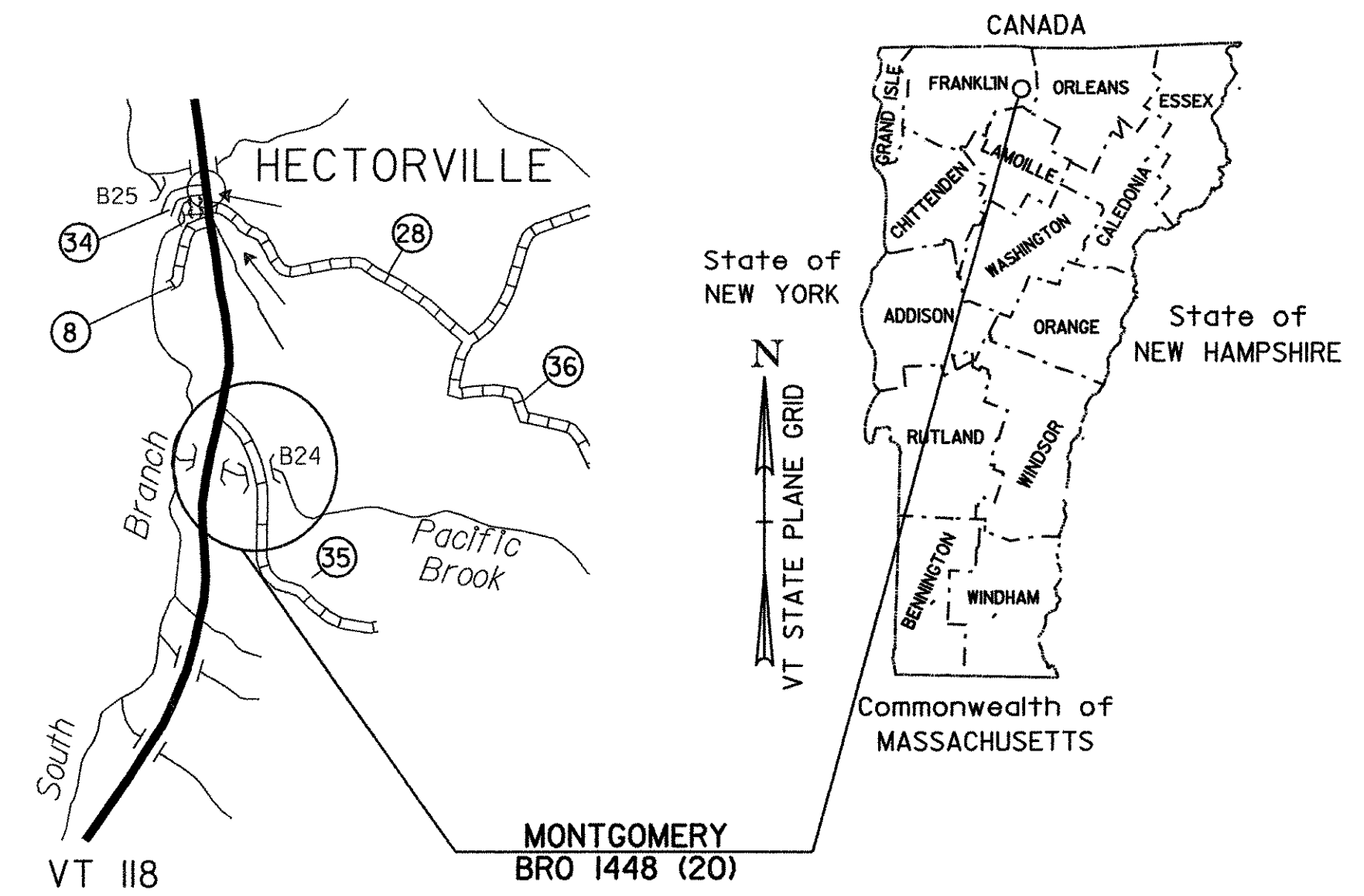
PROPOSED IMPROVEMENT BRIDGE PROJECT

TOWN OF MONTGOMERY

COUNTY OF FRANKLIN

ROUTE NO : TH 35 (CLASS 3) (LOCAL ROAD) BRIDGE NO : 24
 PROJECT LOCATION : BRIDGE 24 ON TH 35 APPROXIMATELY 0.2 KM
 SOUTHEASTERLY OF THE INTERSECTION OF TH 35 AND VT 118
 AND EXTENDING ALONG TH 35 FOR 100 METERS.
 PROJECT DESCRIPTION : REPLACEMENT OF BRIDGE 24 WITH NECESSARY APPROACH WORK.

LENGTH OF STRUCTURE : 27.100 METERS.
 LENGTH OF ROADWAY : 72.900 METERS.
 LENGTH OF PROJECT : 100.000 METERS.



RECORD PLANS

CONTRACTOR: A.L. ST. ONGE CONTRACTOR, INC. - MONTGOMERY, VT
 RESIDENT ENGINEER: CARL GLEASON
 CONSTRUCTION BEGAN: MAY 19, 2006
 CONSTRUCTION COMPLETE: JULY 28, 2007
 RECORD PLANS BY: C. GLEASON & N. GARBACK

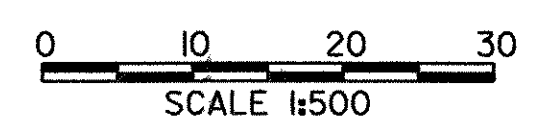
I HEREBY CERTIFY THAT ALL THE CONSTRUCTION REQUIRED BY THIS SET OF DRAWINGS HAS BEEN ACCOMPLISHED AS INDICATED HEREIN.
 BY *Carl Gleason* RESIDENT ENGINEER
 DATE *11/16/08*

NOTE: Any further information concerning final quantities, amounts or other details relative to this project may be found at Central Files in the electronic archives.

CONVENTIONAL SYMBOLS	
COUNTY LINE	
TOWN LINE	
LIMITS OF ACCESS	
POINT OF ACCESS	
FENCE LINE	
STONE WALL	
TRAVELED WAY	
GUARD RAIL	
RAILROAD	
SURVEY LINE	
CULVERT	
POWER POLE	
TELEPHONE POLE	
TREES	
CONTROL OF ACCESS	
PROPERTY LINE	
R.O.W. TAKING LINE	
SLOPE RIGHTS	
TOP OF CUT	
TOE OF SLOPE	

SURVEYED BY : R. Moreau
 SURVEYED DATE : 1995

DATUM
 VERTICAL NAVD 88
 HORIZONTAL NAD - 83 (92)



THESE PLANS ARE SUBJECT TO SUCH ENGINEERING CHANGES AS MAY BE REQUIRED BY THE FEDERAL HIGHWAY ADMINISTRATION OR THE DIRECTOR OF PROGRAM DEVELOPMENT.

CONSTRUCTION IS TO BE CARRIED ON IN ACCORDANCE WITH THESE PLANS AND THE STANDARD SPECIFICATIONS FOR CONSTRUCTION DATED 2001, AS APPROVED BY THE FEDERAL HIGHWAY ADMINISTRATION ON JANUARY 4, 2001 FOR USE ON THIS PROJECT, INCLUDING ALL SUBSEQUENT REVISIONS AND SUCH REVISED SPECIFICATIONS AND SPECIAL PROVISIONS AS ARE INCORPORATED IN THESE PLANS.

/PW/941124/sj124bdr.dgn PLOTTED:19-SEP-2005

Metric

UNLESS NOTED OTHERWISE
STATIONS ARE IN KILOMETERS
ELEVATIONS ARE IN METERS
DIMENSIONS ARE IN MILLIMETERS

DIRECTOR OF PROGRAM DEVELOPMENT	
APPROVED <i>Roger Whitcomb</i>	DATE <i>9/23/05</i>
PROJECT MANAGER : ROGER WHITCOMB	
PROJECT NAME : MONTGOMERY	
PROJECT NUMBER : BRO 1448 (20)	
SHEET 1 OF 50 SHEETS	