

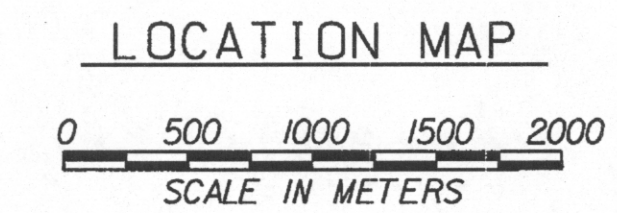
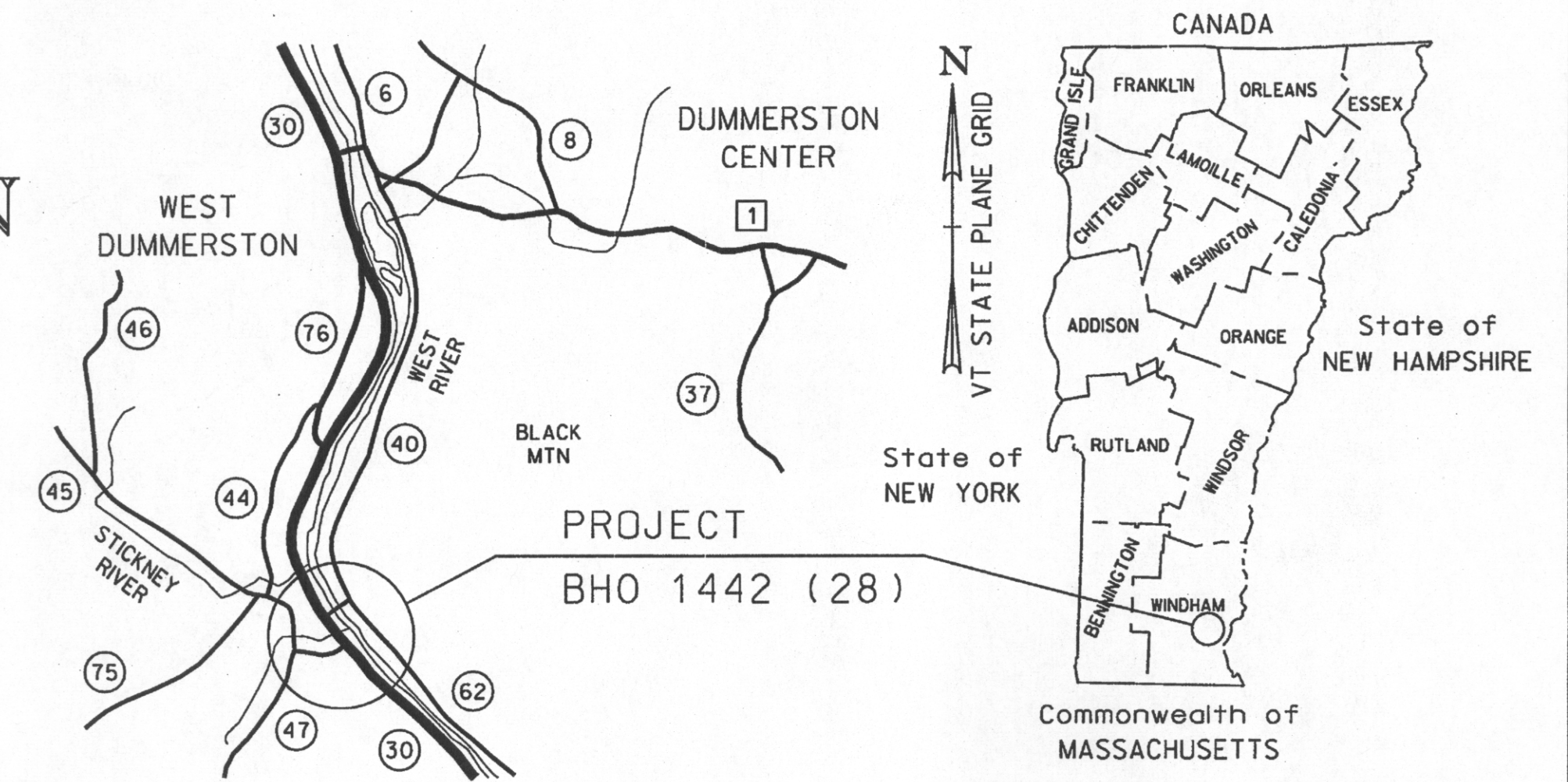
# STATE OF VERMONT AGENCY OF TRANSPORTATION



## PROPOSED IMPROVEMENT

TOWN OF DUMMERSTON  
COUNTY OF WINDHAM

TH 62 (CLASS III-LOCAL ROAD)  
OVER WEST RIVER, BRIDGE NO. 37



**INDEX OF SHEETS**

1	TITLE SHEET
2	PRELIMINARY INFORMATION SHEET
3	QUANTITY SHEET
4	TIE SHEET
5	ROADWAY PLAN
6	TH 62 PROFILE
7	TRAFFIC CONTROL PLAN
8	PLAN & ELEVATION
9	EPSC NARRATIVE
10	EPSC EXISTING CONDITIONS SITE PLAN
11	EPSC CONSTRUCTION SITE PLAN
12	EPSC FINAL CONDITIONS SITE PLAN
13	EPSC DETAILS (SHEET 1 OF 3)
14	EPSC DETAILS (SHEET 2 OF 3)
15	EPSC DETAILS (SHEET 3 OF 3)
16	CONSTRUCTION NOTES
17	TRUSS REHABILITATION KEY & DETAILS
18	TRUSS BOTTOM CHORD DETAILS
19	TRUSS DIAGONAL DETAILS (SHEET 1 OF 2)
20	TRUSS DIAGONAL DETAILS (SHEET 2 OF 2)
21	TRUSS END DETAILS
22	FLOOR SYSTEM DETAILS
23	BOTTOM LATERAL BRACING DETAILS
24	LATERAL BRACING & BEARING DETAILS
25	DECK END JOINT DETAILS
26	BRIDGE RAIL DETAILS
27	BRIDGE RAIL END TRANSITION DETAILS
28	ABUTMENT 1 MODIFICATIONS
29	ABUTMENT 2 MODIFICATIONS
30	ABUTMENT ELEVATIONS
31	WINGWALL REPAIR DETAILS
32	REINFORCING STEEL SCHEDULE
33	ROADWAY GRADING PLAN
34	SIGN PLAN
35	TRAFFIC SIGN SUMMARY SHEET
36 - 39	ROADWAY CROSS SECTIONS
40 - 49	CHANNEL CROSS SECTIONS

**STANDARDS**

A-76	3-3-03	E-120	8-8-95
B-5	6-1-94	E-121	8-8-95
D-1	6-1-94	E-143	6-15-04
D-11	6-1-94	E-146	9-20-95
E-100A	1-2-04	E-160	5-20-99
E-102A	5-1-04	E-164	5-20-99
E-102	6-30-03	G-1d	1-3-00
E-106	3-1-04	G-1	1-3-00
E-107A	8-8-95	G-4	6-1-94
E-108	12-8-08	G-16	6-1-94
E-111	3-11-97	G-18	6-1-94

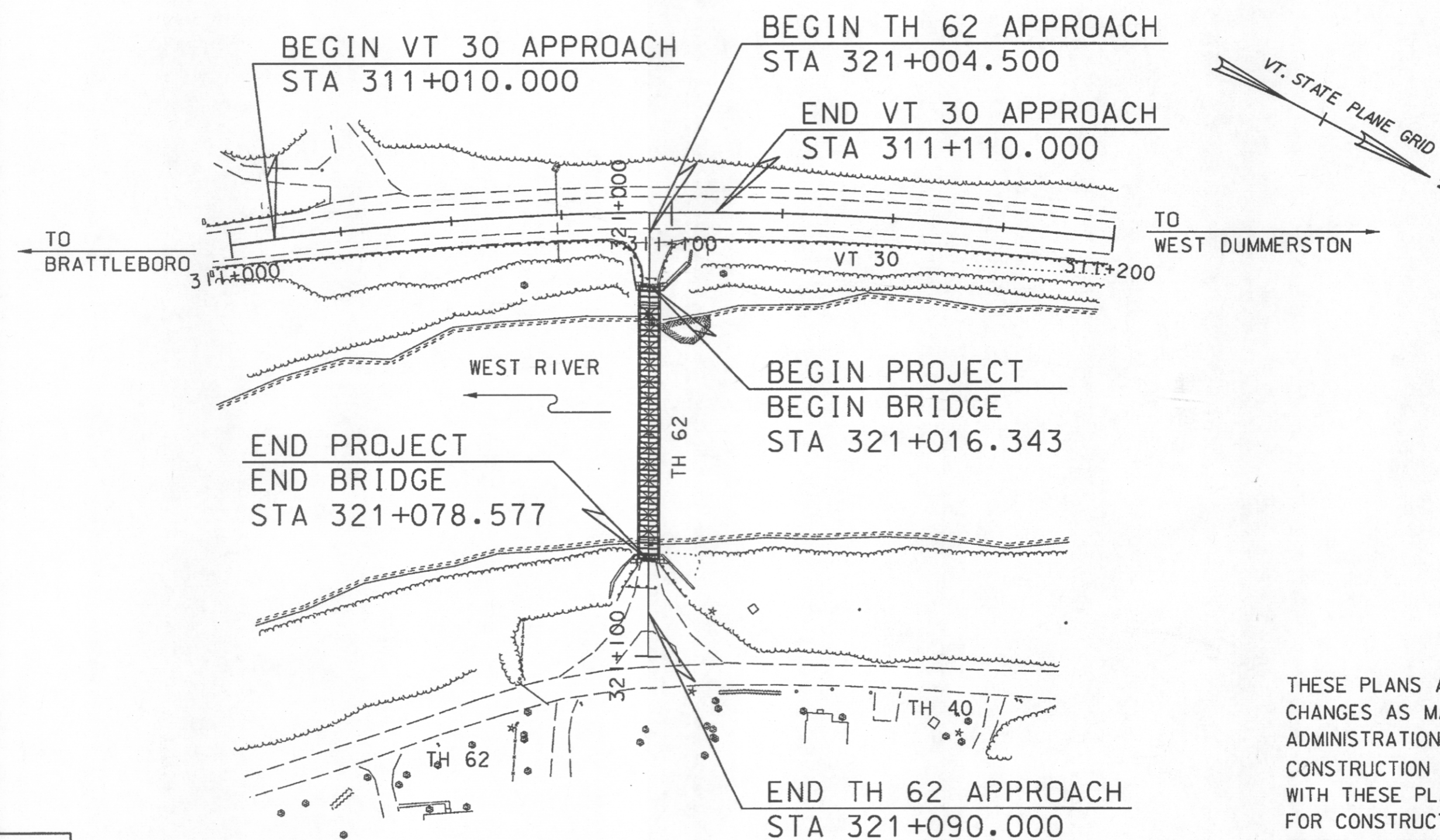
**PROJECT LOCATION:** THE PROJECT BEGINS 0.016 KM EAST OF THE INTERSECTION OF VT 30 AND TH 62 (RICE FARM ROAD) AND CONTINUES EASTERLY FOR 0.062 KM

**PROJECT DESCRIPTION:** REHABILITATION OF BRIDGE NO. 37 INCLUDING MINOR SUBSTRUCTURE REPAIR, AND THE WIDENING OF THE VT 30 NORTHBOUND SHOULDER

**LENGTH OF STRUCTURE:** 62.234 m


**LENGTH OF ROADWAY:** —

**LENGTH OF PROJECT:** 62.234 m



**PLAN**

SCALE: 1:1000



**CONVENTIONAL SYMBOLS**

COUNTY LINE	
TOWN LINE	
LIMITS OF ACCESS	
POINT OF ACCESS	
FENCE LINE	
WETLAND	
STONE WALL	
TRAVELED WAY	
GUARD RAIL	
RAILROAD	
SURVEY LINE	
CULVERT	
POWER POLE	
TELEPHONE POLE	
TREES	
CONTROL OF ACCESS	
R.O.W. LINE	
PROPERTY LINE	
R.O.W. TAKING LINE	
SLOPE RIGHTS	
CLEAR ZONE	
TOP OF CUT	
TOE OF SLOPE	

SURVEYED BY : VAOT  
SURVEYED DATE : 8/98

**DATUM**

VERTICAL NAVD 88  
HORIZONTAL NAD 83 (92)

**RECORD PLANS**

CONTRACTOR: RENAUD BROTHERS, INC. - VERNON, VT

RESIDENT ENGINEER: CHAD GREENWOOD

CONSTRUCTION BEGAN: AUGUST 7, 2009

CONSTRUCTION COMPLETE: NOVEMBER 2, 2011



RECORD PLANS BY: CHAD GREENWOOD & J. HYDE

I HEREBY CERTIFY THAT ALL THE CONSTRUCTION REQUIRED BY THIS SET OF DRAWINGS HAS BEEN ACCOMPLISHED AS INDICATED HEREIN.

BY RESIDENT ENGINEER

DATE 8/26/13

NOTE: Any further information concerning final quantities, amounts or other details relative to this project may be found at Central Files in the electronic archives.



UNLESS NOTED OTHERWISE  
STATIONS ARE IN KILOMETERS  
ELEVATIONS ARE IN METERS  
DIMENSIONS ARE IN MILLIMETERS

THESE PLANS ARE SUBJECT TO SUCH ENGINEERING CHANGES AS MAY BE REQUIRED BY THE FEDERAL HIGHWAY ADMINISTRATION OR THE DIRECTOR OF PROGRAM DEVELOPMENT. CONSTRUCTION TO BE CARRIED ON IN ACCORDANCE WITH THESE PLANS AND THE STANDARD SPECIFICATIONS FOR CONSTRUCTION DATED 2006, AS APPROVED BY THE FEDERAL HIGHWAY ADMINISTRATION ON JUNE 15, 2006 FOR USE ON THIS PROJECT, INCLUDING ALL SUBSEQUENT REVISIONS AND SUCH REVISED SPECIFICATIONS AND SPECIAL PROVISIONS AS ARE INCORPORATED IN THESE PLANS.

DIRECTOR OF PROGRAM DEVELOPMENT

APPROVED DATE 4-6-2009

PROJECT MANAGER : MARTHA EVANS-MONGEON

PROJECT NAME : DUMMERSTON  
PROJECT NUMBER : BHO 1442 (28)

**VANASSE HANGEN BRUSTLIN, INC.**

SHEET 1 OF 49 SHEETS