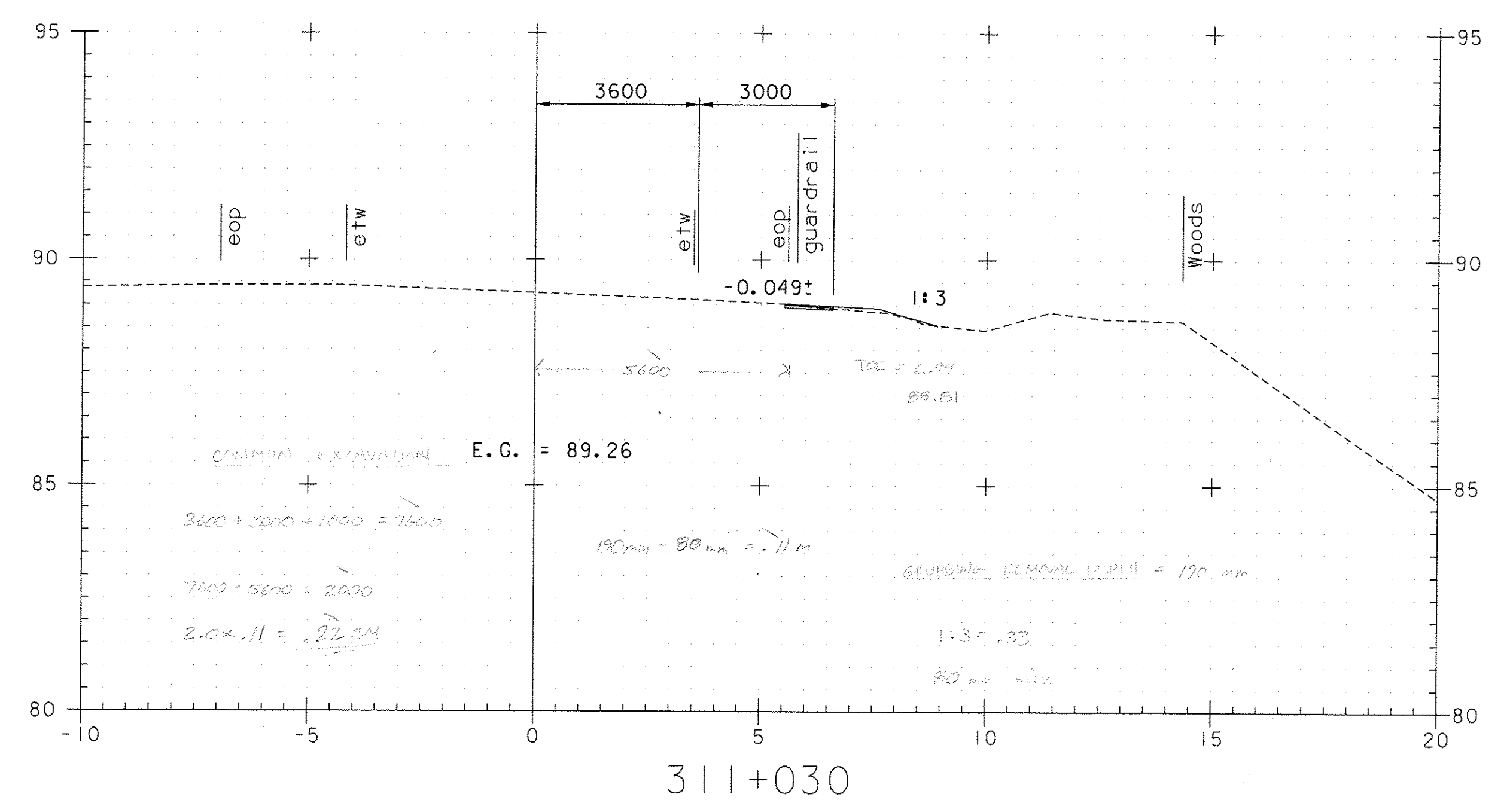
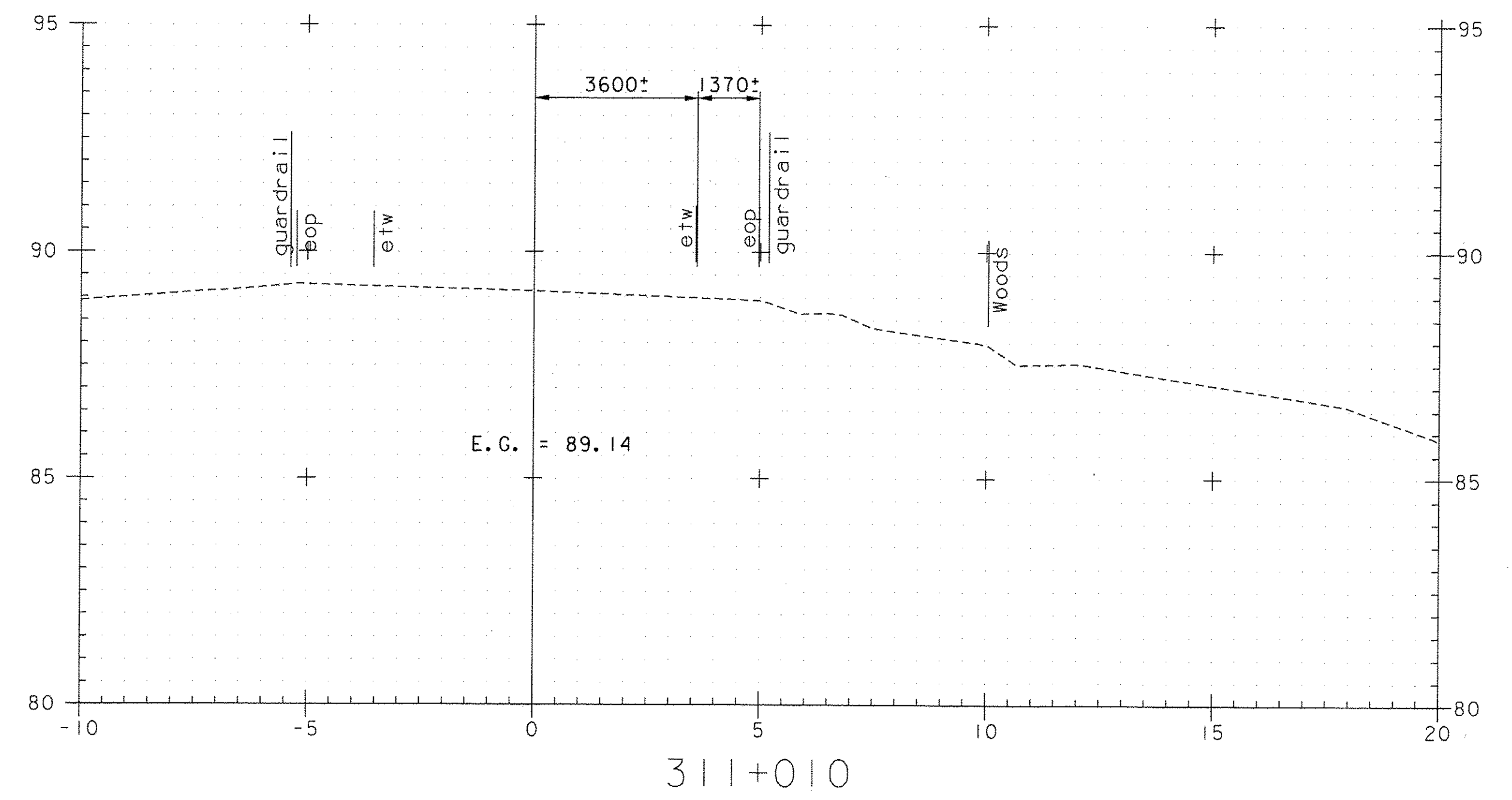
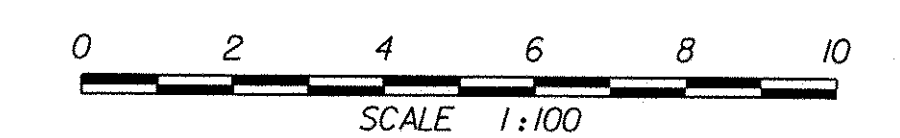


GRUBBING REMOVAL DEPTH
FIELD MEASURED BY M. LEWIS



BEGIN VT 30 APPROACH
STA 311+010
MATCH EXISTING



VT 30

ROADWAY CROSS SECTION FROM STA 311+010 TO STA 311+040
PROJECT NAME DUMMERSTON
PROJECT NO. BHO 1442 (28)
SURVEYED BY VAOT 8/98
SHEET 36 OF 49

VANASSE HANGEN BRUSTLIN, INC.