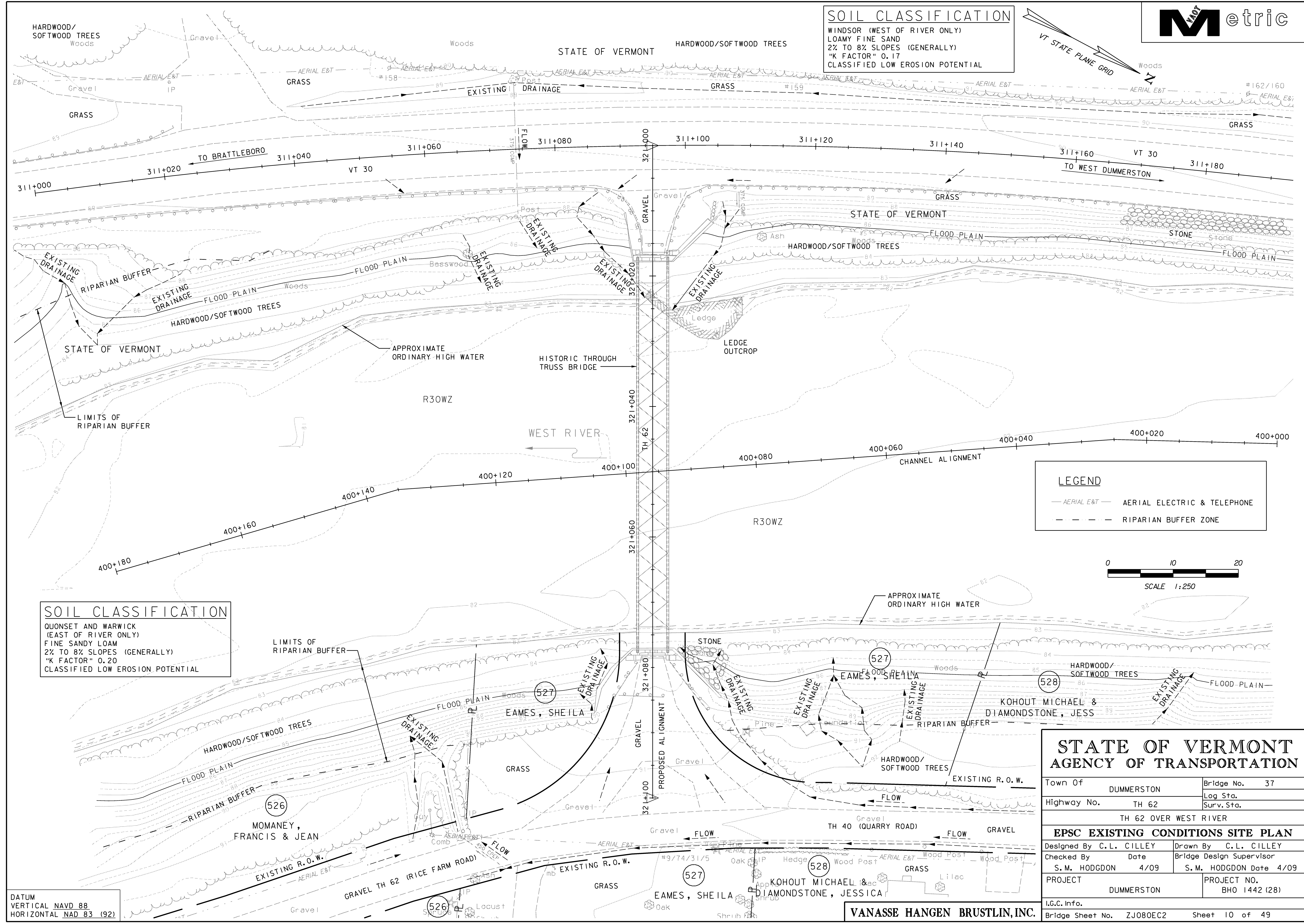
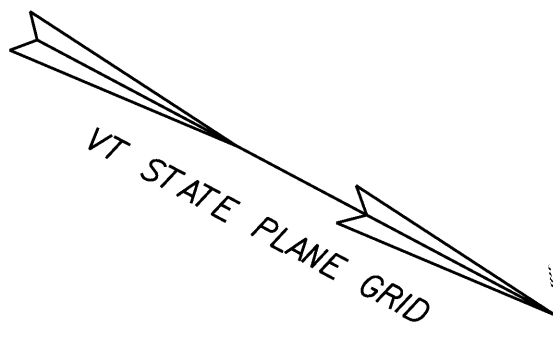


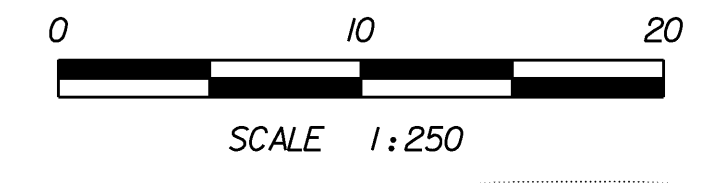


SOIL CLASSIFICATION
 WINDSOR (WEST OF RIVER ONLY)
 LOAMY FINE SAND
 2% TO 8% SLOPES (GENERALLY)
 "K FACTOR" 0.17
 CLASSIFIED LOW EROSION POTENTIAL



SOIL CLASSIFICATION
 QUONSET AND WARWICK
 (EAST OF RIVER ONLY)
 FINE SANDY LOAM
 2% TO 8% SLOPES (GENERALLY)
 "K FACTOR" 0.20
 CLASSIFIED LOW EROSION POTENTIAL

LEGEND
 - - - - - AERIAL E&T
 - - - - - RIPARIAN BUFFER ZONE



DATUM
 VERTICAL NAVD 88
 HORIZONTAL NAD 83 (92)

**STATE OF VERMONT
 AGENCY OF TRANSPORTATION**

Town Of	DUMMERSTON	Bridge No.	37
Highway No.	TH 62	Log Sta.	
		Surv. Sta.	
TH 62 OVER WEST RIVER			
EPSC EXISTING CONDITIONS SITE PLAN			
Designed By	C.L. CILLEY	Drawn By	C.L. CILLEY
Checked By	S.M. HODGDON	Date	4/09
		Bridge Design Supervisor	S.M. HODGDON Date 4/09
PROJECT	DUMMERSTON	PROJECT NO.	BHO 1442 (28)
I.G.C. Info.		Bridge Sheet No.	ZJ080EC2
		Sheet	10 of 49

VANASSE HANGEN BRUSTLIN, INC.