

SEE SHEET NO. 36  
MATCHLINE STA 23+50

ITEM 528.11 TWO-WAY  
TEMPORARY BRIDGE  
(DETOUR)

PROTECT AS NEEDED  
INCIDENTAL TO ITEM 528.11

PROTECT AS NEEDED  
INCIDENTAL TO ITEM 528.11

END DETOUR  
STA 9+27.28 DETOUR =  
STA 25+50.00 BOSTWICK ROAD

BOSTWICK ROAD

TO SHELBURNE

EXISTING R.O.W.

EXISTING R.O.W.


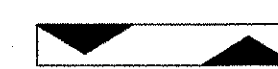



PI  
Sta 8+02.84

N56°04'55.2"E

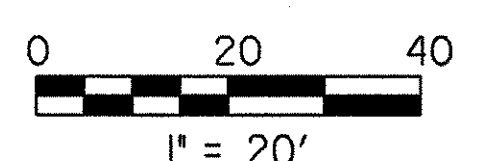
18" RCP

TRANS.

TEL BOX

-  STONE DITCH
-  WETLANDS
-  EROSION MATTING
-  HAYBALES
-  STONE CHECK DAM

PI  
Sta 26+63.21



DATUM	
VERTICAL	NAVD 88
HORIZONTAL	NAD 83 (1996)

DETOUR  
LAYOUT  
SHEET

PROJECT NAME:	SHELBURNE
PROJECT NUMBER:	BRO 1445(30)
FILE NAME:	M:\1595402 Bostwick\HWY\DRAW\DETPN\de+004.dgn
PROJECT LEADER:	MBZ
DESIGNED BY:	DMB
CHECKED BY:	MDL
PLOT DATE:	01-AUG-2003
DRAWN BY:	MJF
SHEET	37 OF 73