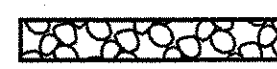




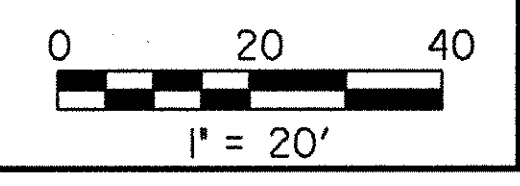


-  STONE DITCH
-  WETLANDS
-  EROSION MATTING
-  HAYBALES
-  STONE CHECK DAM

DATUM
 VERTICAL NAVD 88
 HORIZONTAL NAD 83 (1996)



DETOUR LAYOUT SHEET	PROJECT NAME: SHELBURNE
	PROJECT NUMBER: BRO 1445(30)
	FILE NAME: M:\595402 Bostwick\HWY\DRAW\DETPLN\det001.dgn
	PROJECT LEADER: MBZ
DESIGNED BY: DMB	PLOT DATE: 01-AUG-2003
CHECKED BY: MDL	DRAWN BY: MJF
	SHEET 34 OF 73