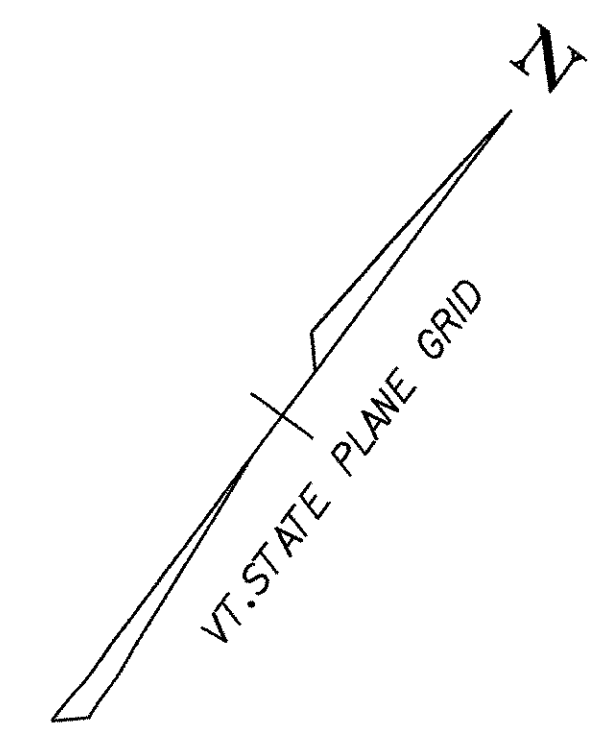


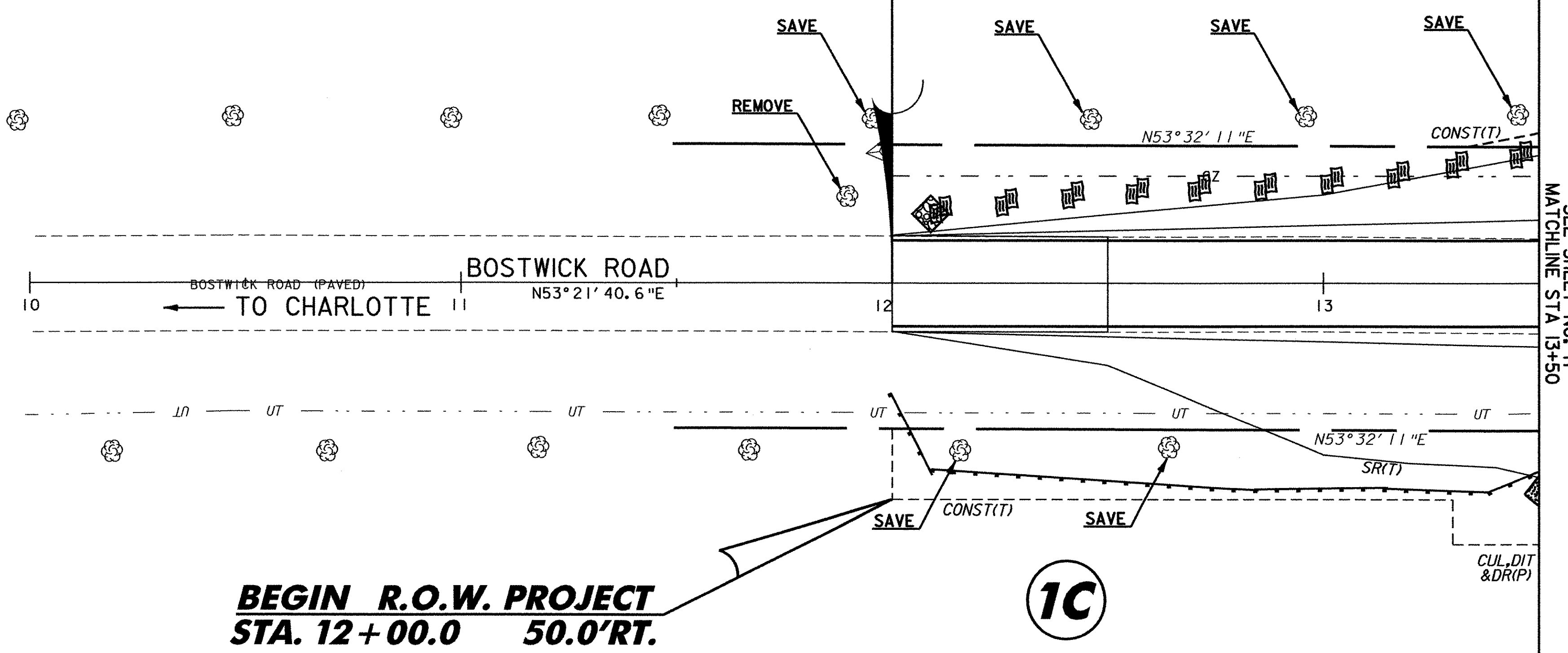
GEOTEXTILE FOR SILT FENCE
12+00, RT - 13+50, RT



1A

**MEACH COVE REAL ESTATE TRUST;
ANATASIOS PARAFESTAS,
TRUSTEE**

STA 12+00.00
BEGIN APPROACH CONSTRUCTION
MATCH EXISTING PAVEMENT








SEE SHEET NO. 17
MATCHLINE STA 13+50

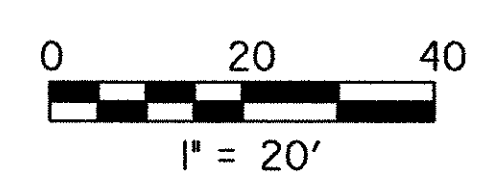
1C

**MEACH COVE REAL ESTATE TRUST;
ANATASIOS PARAFESTAS,
TRUSTEE**

**BEGIN R.O.W. PROJECT
STA. 12+00.0 50.0'RT.**

-  STONE DITCH (PERMANENT)
-  WETLANDS
-  EROSION MATTING (TEMPORARY)
-  HAYBALES (TEMPORARY)
-  STONE CHECK DAM (TEMPORARY)

LINES SHOWN ON THIS PLAN AS EXISTING PROPERTY LINES P/L ARE BELIEVED TO BE ACCURATE BUT SHOULD NOT BE RELIED UPON FOR PURPOSES UNRELATED TO THE TOWN OF SHELBURNE'S ACQUISITION OF LAND AND RIGHTS FOR THIS PROJECT.



**FOR R.O.W.
USE ONLY**

DATUM
VERTICAL NAVD 88
HORIZONTAL NAD 83 (1996)

LAYOUT SHEET	PROJECT NAME: SHELBURNE
	PROJECT NUMBER: BRO 1445(30)
	FILE NAME: \\vaot_cadd\fillingcabinet\94j196\RightOfWay\layout1.dgn
	PROJECT LEADER: MBZ PLOT DATE: 06-AUG-2003
DESIGNED BY: DMB DRAWN BY: MJF	
CHECKED BY: R.O.W. SHEET 16 OF 19 SHEET 7 OF 73	