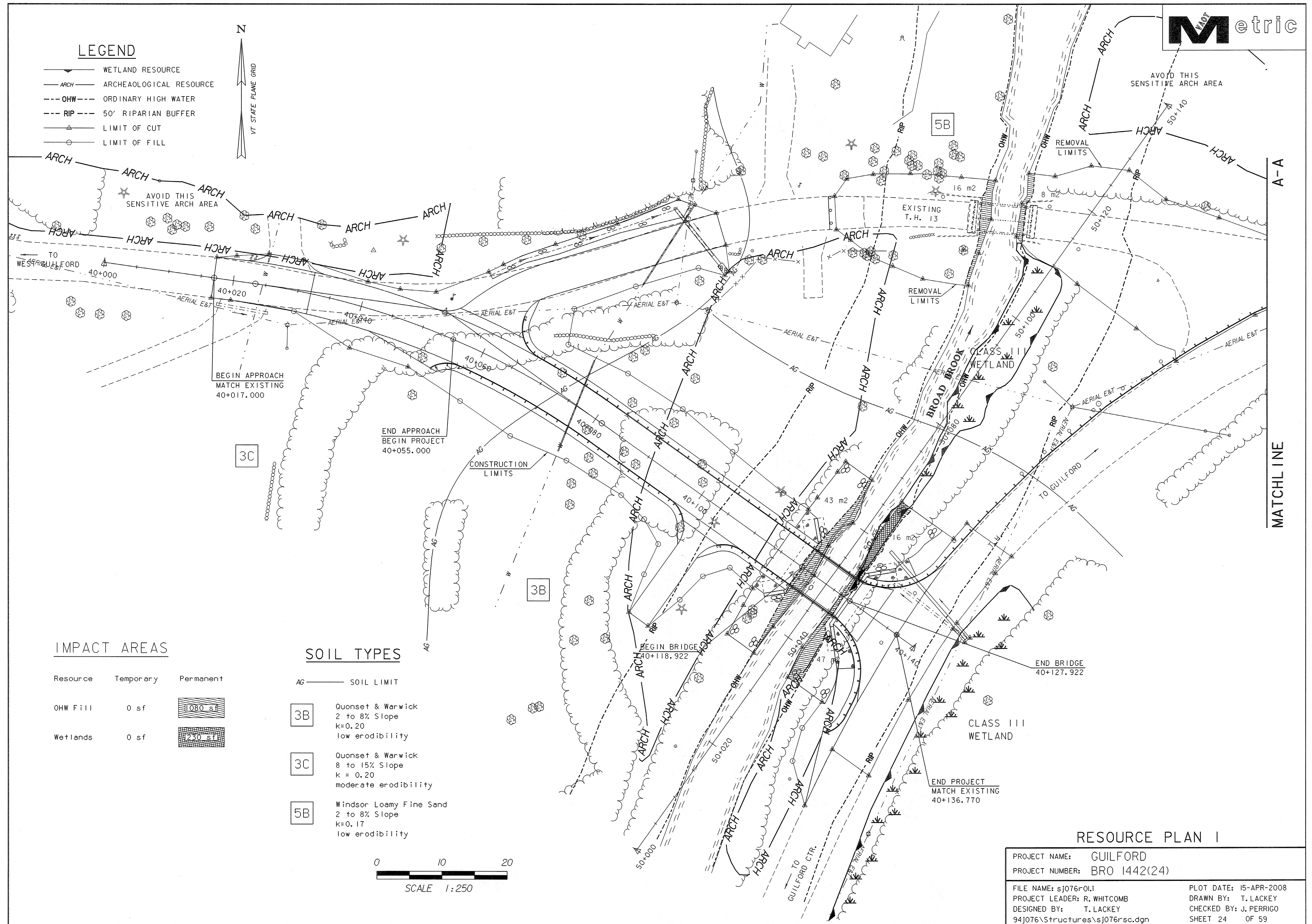
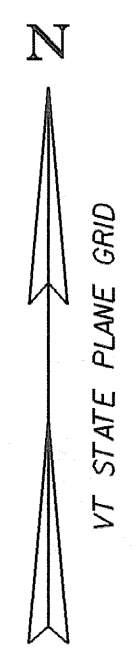


LEGEND

- WETLAND RESOURCE
- ARCH ARCHAEOLOGICAL RESOURCE
- OHW ORDINARY HIGH WATER
- RIP 50' RIPARIAN BUFFER
- LIMIT OF CUT
- LIMIT OF FILL

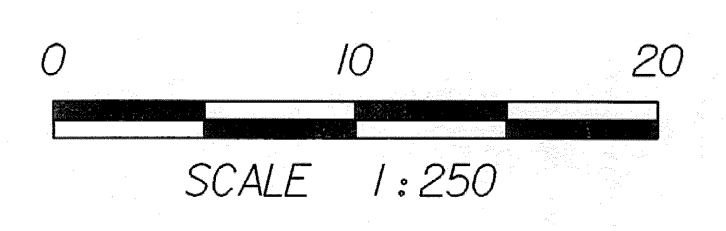


IMPACT AREAS

Resource	Temporary	Permanent
OHW Fill	0 sf	1080 sf
Wetlands	0 sf	230 sf

SOIL TYPES

- AG SOIL LIMIT
- 3B** Quonset & Warwick
2 to 8% Slope
k=0.20
low erodibility
- 3C** Quonset & Warwick
8 to 15% Slope
k = 0.20
moderate erodibility
- 5B** Windsor Loamy Fine Sand
2 to 8% Slope
k=0.17
low erodibility



RESOURCE PLAN I

PROJECT NAME:	GUILFORD	PLOT DATE:	15-APR-2008
PROJECT NUMBER:	BRO 1442(24)	DRAWN BY:	T. LACKEY
FILE NAME:	sj076r01i	CHECKED BY:	J. PERRIGO
PROJECT LEADER:	R. WHITCOMB	SHEET	24 OF 59
DESIGNED BY:	T. LACKEY		
94J076\Structures\sj076rsc.dgn			